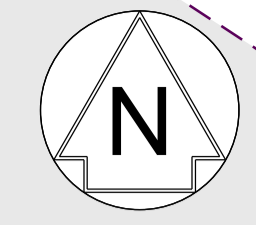
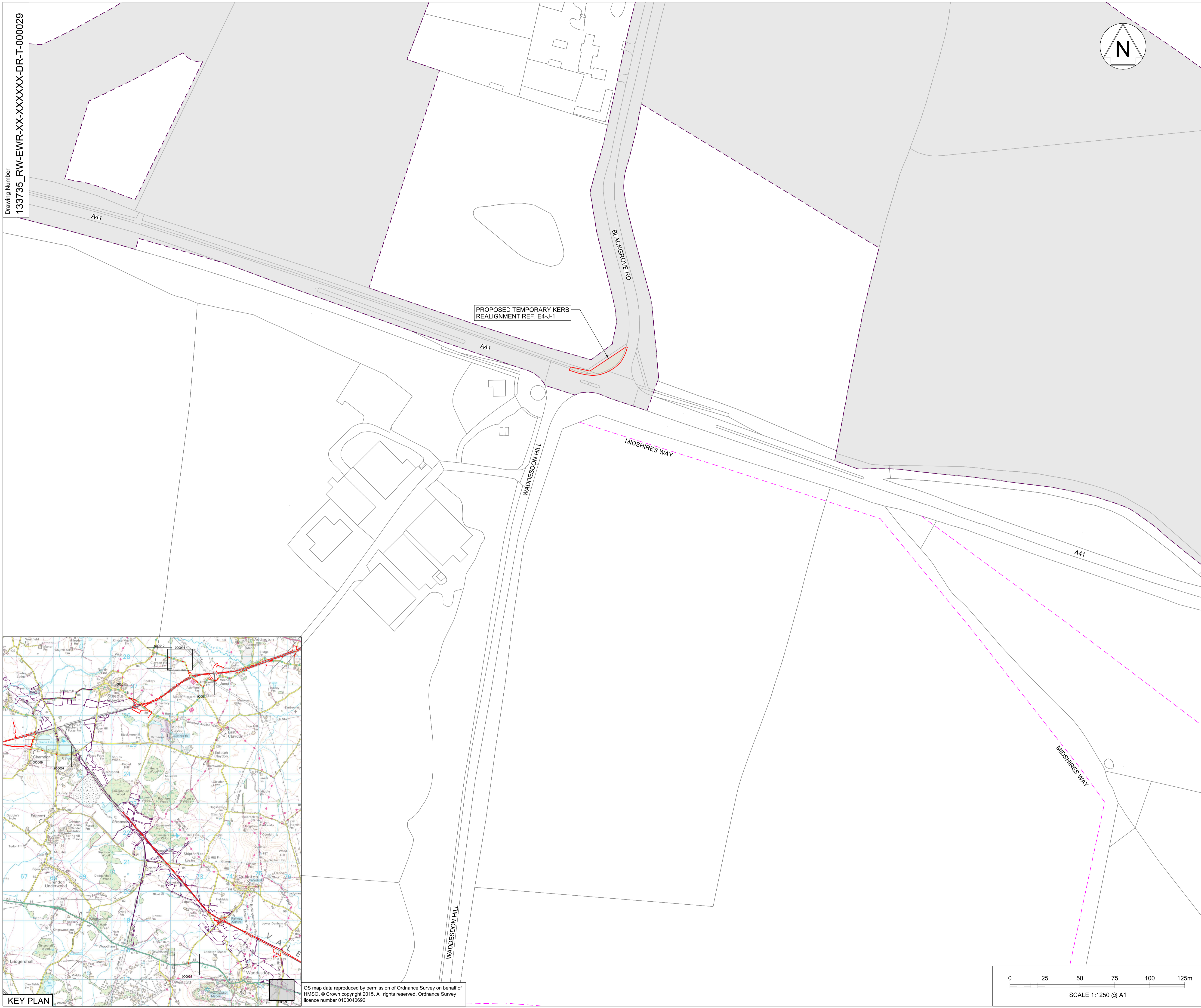


Drawing Number
133735_RW-EWR-XX-XXXXXX-DR-T-000029

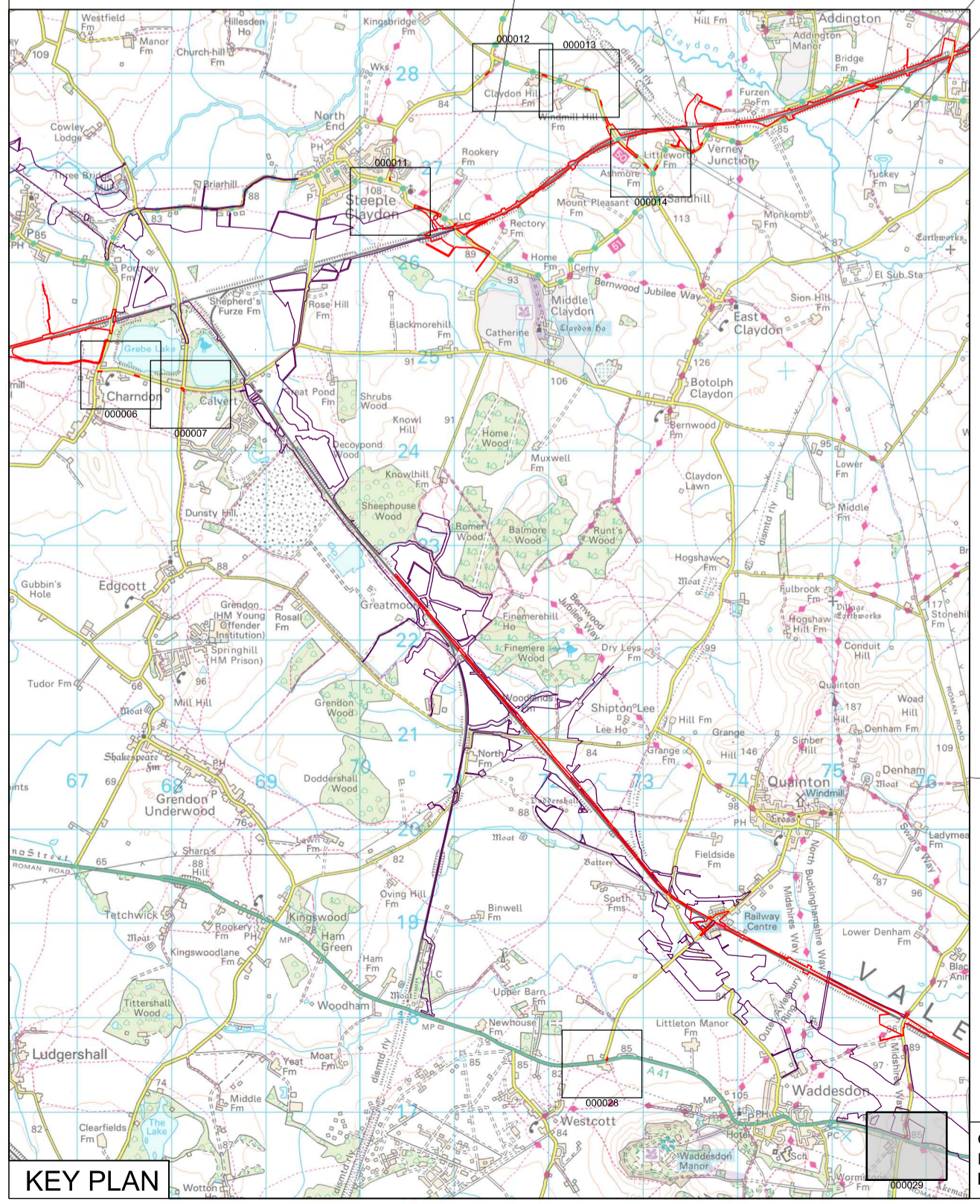


NETWORK RAIL (EAST WEST
RAIL WESTERN SECTION
PHASE 2) ORDER

- KEY
- APPLICATION BOUNDARY AND EXTENT OF PERMANENT AND TEMPORARY PROPOSED WORKS
 - WORKSITE AND ACCESS FOR CONSTRUCTION
 - EXISTING FOOTPATH
 - LIMIT OF HS2 FOOTPRINT



PROPOSED TEMPORARY KERB
REALIGNMENT REF. E4-J-1



KEY PLAN

OS map data reproduced by permission of Ordnance Survey on behalf of HMSO. © Crown copyright 2015. All rights reserved. Ordnance Survey licence number 0100040692

Rev	Date	Description of Revisions	Desd	Chkd	Appr
A01	17/12/17	Approved for Consultation			S.M. P.P. C.M.

Status: Accepted for Outline Design Suitability: A4



Project
**East West Rail
(Western Section)
Phase 2**

Drawing Title
**Scheme Drawing
Vehicle Access Routes**

Designed	Sam McLelland	Signed	S. McLelland	Date	17/12/17
Drawn	Sam McLelland	Signed	S. McLelland	Date	28/11/17
Checked	Paul Panini	Signed	P. Panini	Date	17/12/17
Approved	Colin Murphy	Signed	C. Murphy	Date	17/12/17

Scale(s)
1:1250
ELR & Project Chainage
XX - XXXXXX
Design Package Risk Classification
Normal

Alternative Reference
Drawing Number
133735_RW-EWR-XX-XXXXXX-DR-T-000029

Sheet
127 of 127
Revision
A01

