
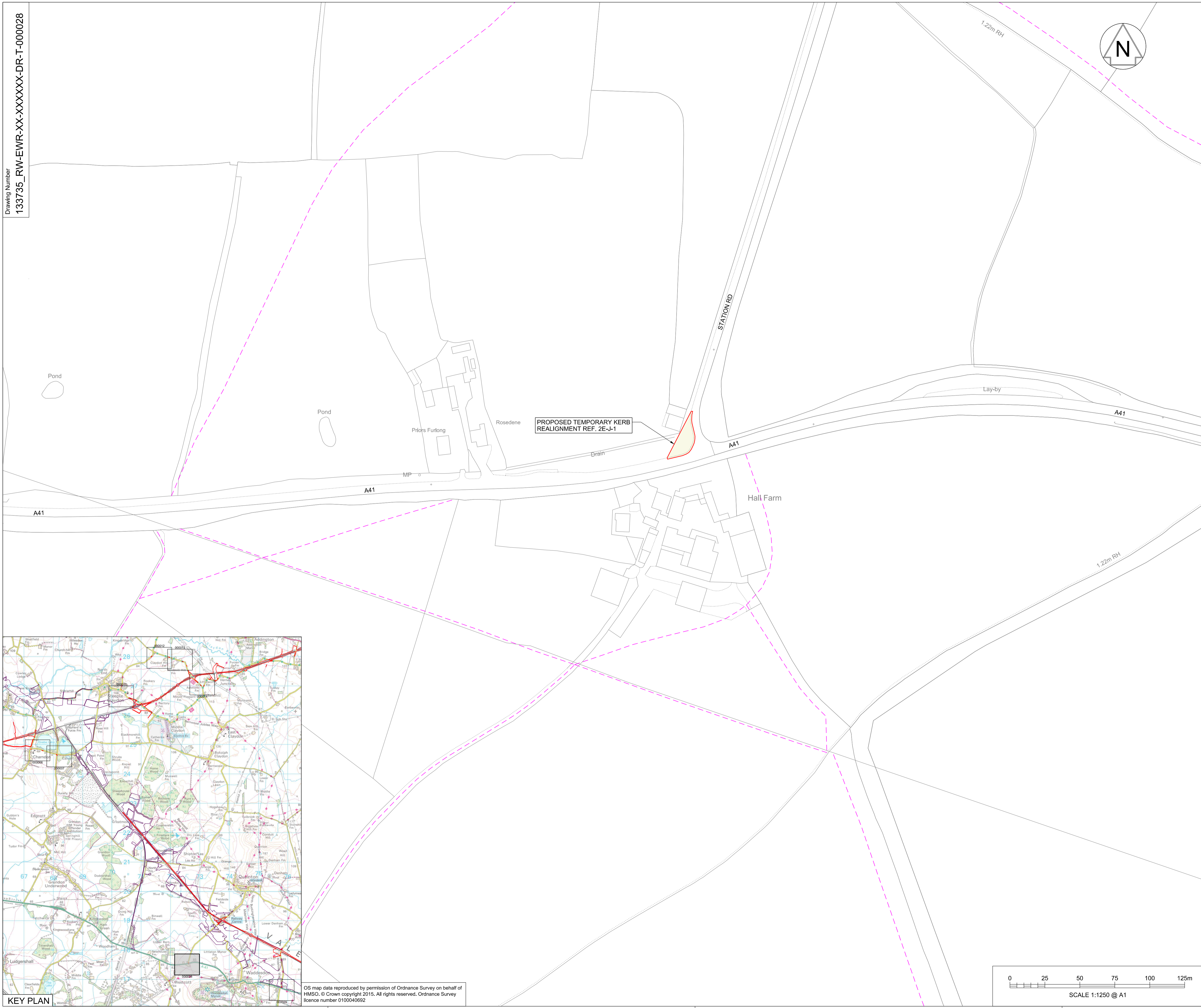


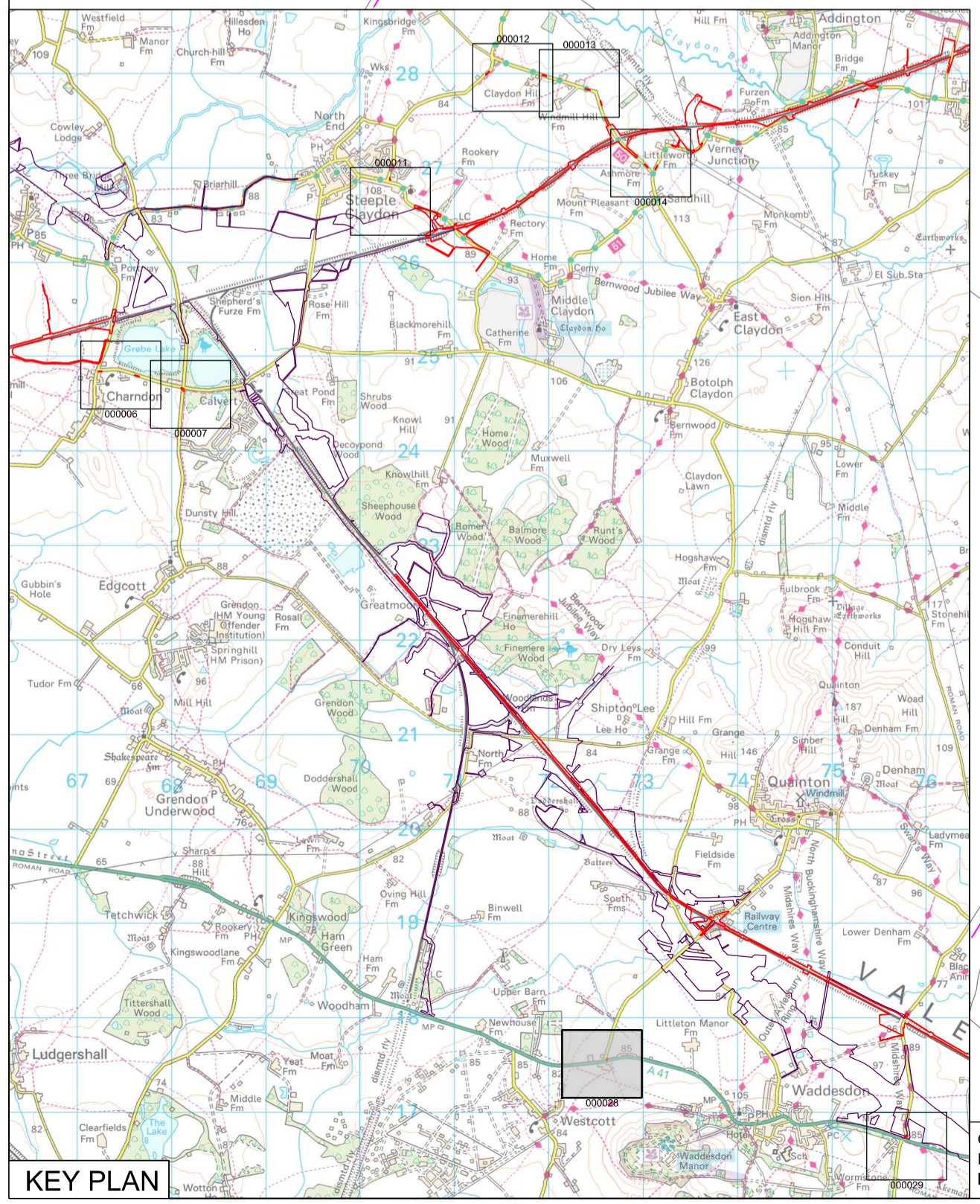
Drawing Number  
133735\_RW-EWR-XX-XXXXXX-DR-T-000028



**NETWORK RAIL (EAST WEST RAIL WESTERN SECTION PHASE 2) ORDER**

**KEY**

- APPLICATION BOUNDARY AND EXTENT OF PERMANENT AND TEMPORARY PROPOSED WORKS
- WORKSITE AND ACCESS FOR CONSTRUCTION
- EXISTING FOOTPATH



OS map data reproduced by permission of Ordnance Survey on behalf of HMSO. © Crown copyright 2015. All rights reserved. Ordnance Survey licence number 0100040692

Rev	Date	Description of Revisions	Desd	Chkd	Appr	S.M.	P.P.	C.M.
A01	17/12/17	Approved for Consultation						

Status: **Accepted for Outline Design** Suitability: **A4**



Project: **East West Rail (Western Section) Phase 2**

Drawing Title: **Scheme Drawing Vehicle Access Routes**

Designed	Sam McLelland	Signed	S. McLelland	Date	17/12/17
Drawn	Jameela Nawaz	Signed	J. Nawaz	Date	27/11/17
Checked	Paul Panini	Signed	P. Panini	Date	17/12/17
Approved	Colin Murphy	Signed	C. Murphy	Date	17/12/17

Scale(s): **1:1250** ELR & Project Chainage: **XX - XXXXXX**

Design Package Risk Classification: **Normal** Sheet: **126** of **127**

Alternative Reference: **A01** Revision: **A01**

Drawing Number: **133735\_RW-EWR-XX-XXXXXX-DR-T-000028**

