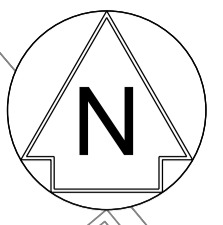
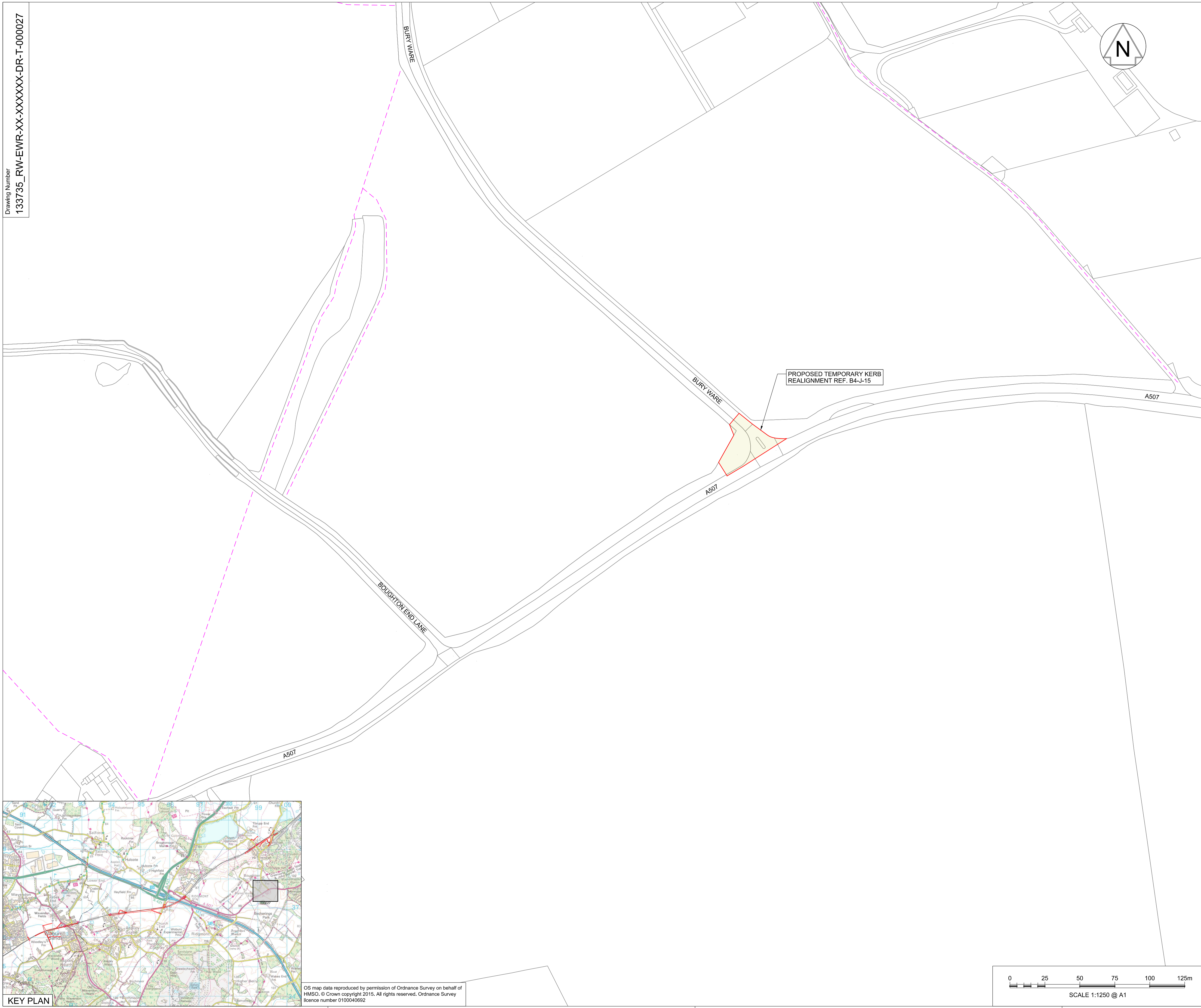


Drawing Number  
133735\_RW-EWR-XX-XXXXXX-DR-T-000027



**NETWORK RAIL (EAST WEST RAIL WESTERN SECTION PHASE 2) ORDER**

- KEY**
- APPLICATION BOUNDARY AND EXTENT OF PERMANENT AND TEMPORARY PROPOSED WORKS
  - WORKSITE AND ACCESS FOR CONSTRUCTION
  - EXISTING FOOTPATH

Rev	Date	Description of Revisions	Desd	Chkd	Appr
A01	17/12/17	Approved for Consultation			

Status: Accepted for Outline Design Suitability: A4



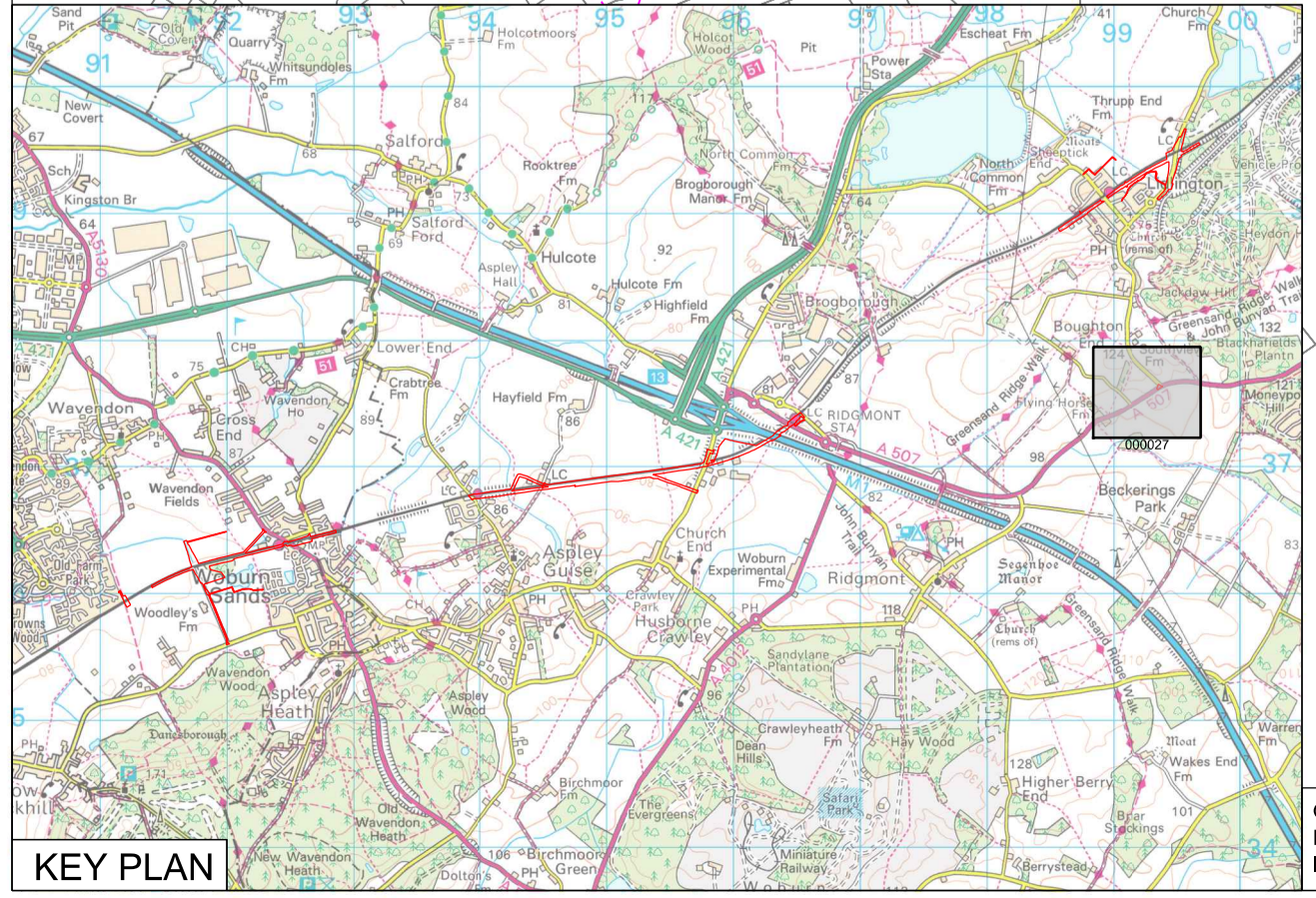
Project: **East West Rail (Western Section) Phase 2**

Drawing Title: **Scheme Drawing Vehicle Access Routes**

Designed	Sam McLelland	Signed	S. McLelland	Date	17/12/17
Drawn	Sam McLelland	Signed	S. McLelland	Date	12/12/17
Checked	Paul Panini	Signed	P. Panini	Date	17/12/17
Approved	Colin Murphy	Signed	C. Murphy	Date	17/12/17

Scale(s)	1:1250	ELR & Project Chainage	XX - XXXXXX
Design Package Risk Classification	Normal		Sheet
Alternative Reference		Revision	A01

Drawing Number: **133735\_RW-EWR-XX-XXXXXX-DR-T-000027**



**KEY PLAN**

OS map data reproduced by permission of Ordnance Survey on behalf of HMSO. © Crown copyright 2015. All rights reserved. Ordnance Survey licence number 0100040692

