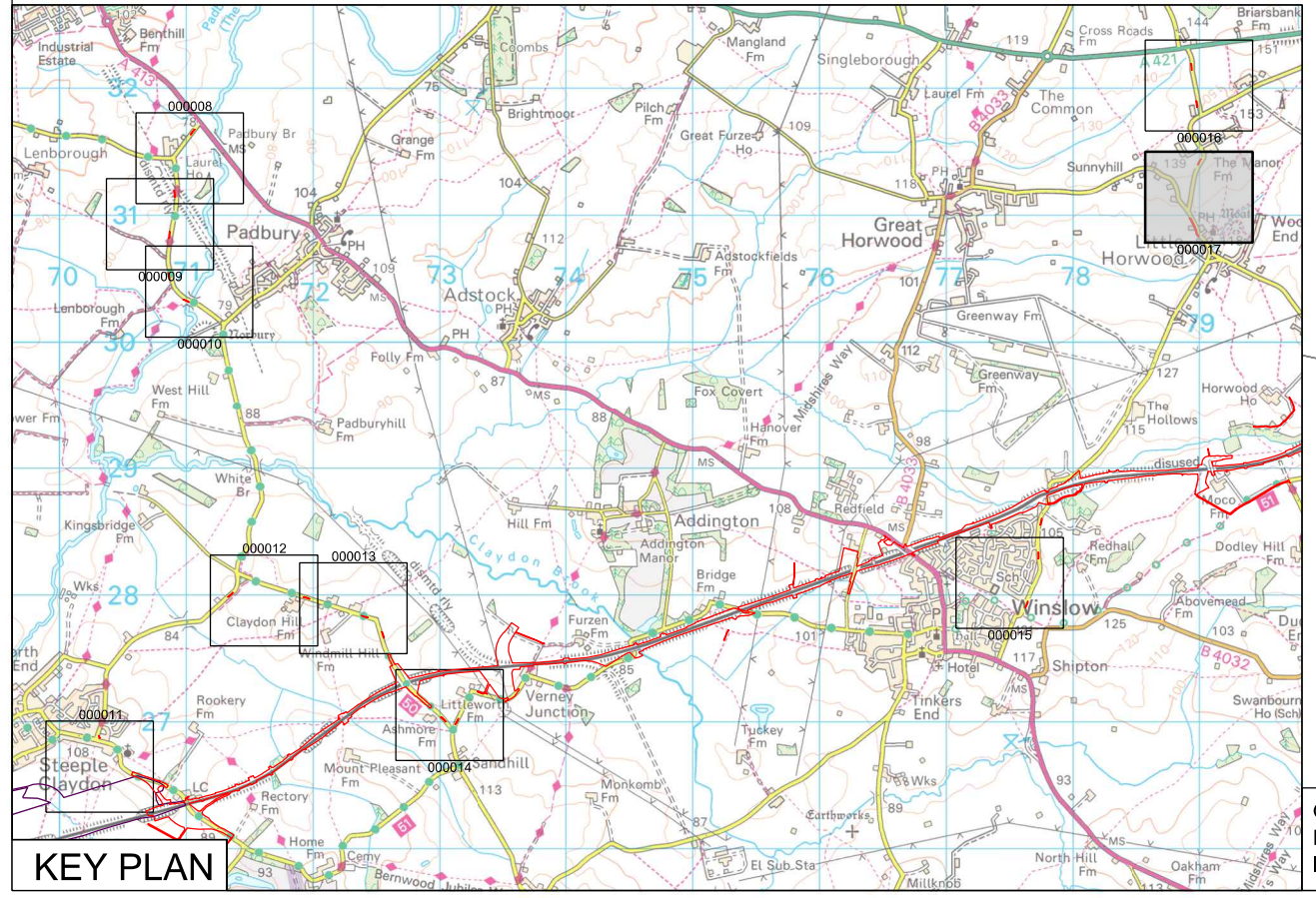
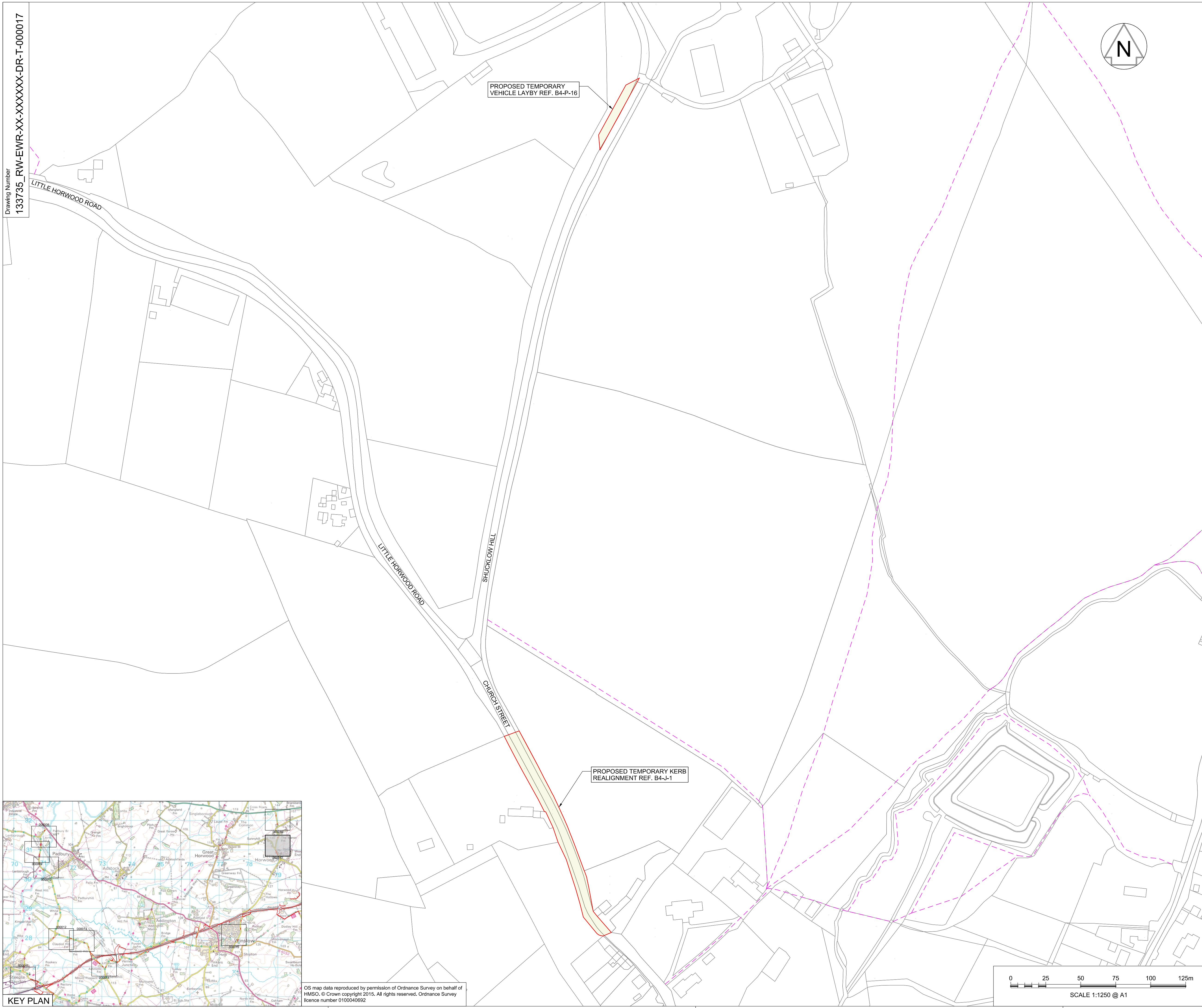
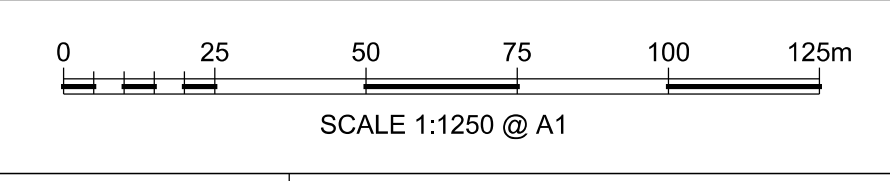


Drawing Number
133735_RW-EWR-XX-XXXXXX-DR-T-000017



OS map data reproduced by permission of Ordnance Survey on behalf of HMSO. © Crown copyright 2015. All rights reserved. Ordnance Survey licence number 0100040692



NETWORK RAIL (EAST WEST RAIL WESTERN SECTION PHASE 2) ORDER

KEY

	APPLICATION BOUNDARY AND EXTENT OF PERMANENT AND TEMPORARY PROPOSED WORKS
	WORKSITE AND ACCESS FOR CONSTRUCTION
	EXISTING FOOTPATH

Rev	Date	Description of Revisions	Desd	Chkd	Appr
A01	17/12/17	Approved for Consultation			
Status	Accepted for Outline Design				Suitability
					A4



Project
East West Rail (Western Section) Phase 2

Drawing Title
Scheme Drawing Vehicle Access Routes

Designed	Sam McLelland	Signed	S. McLelland	Date	17/12/17
Drawn	Sam McLelland	Signed	S. McLelland	Date	11/12/17
Checked	Paul Panini	Signed	P. Panini	Date	17/12/17
Approved	Colin Murphy	Signed	C. Murphy	Date	17/12/17

Scale(s)	1:1250	ELR & Project Chainage	XX - XXXXXX
Design Package Risk Classification	Normal		Sheet
Alternative Reference			Revision
Drawing Number	133735_RW-EWR-XX-XXXXXX-DR-T-000017		A01