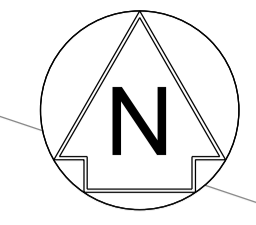
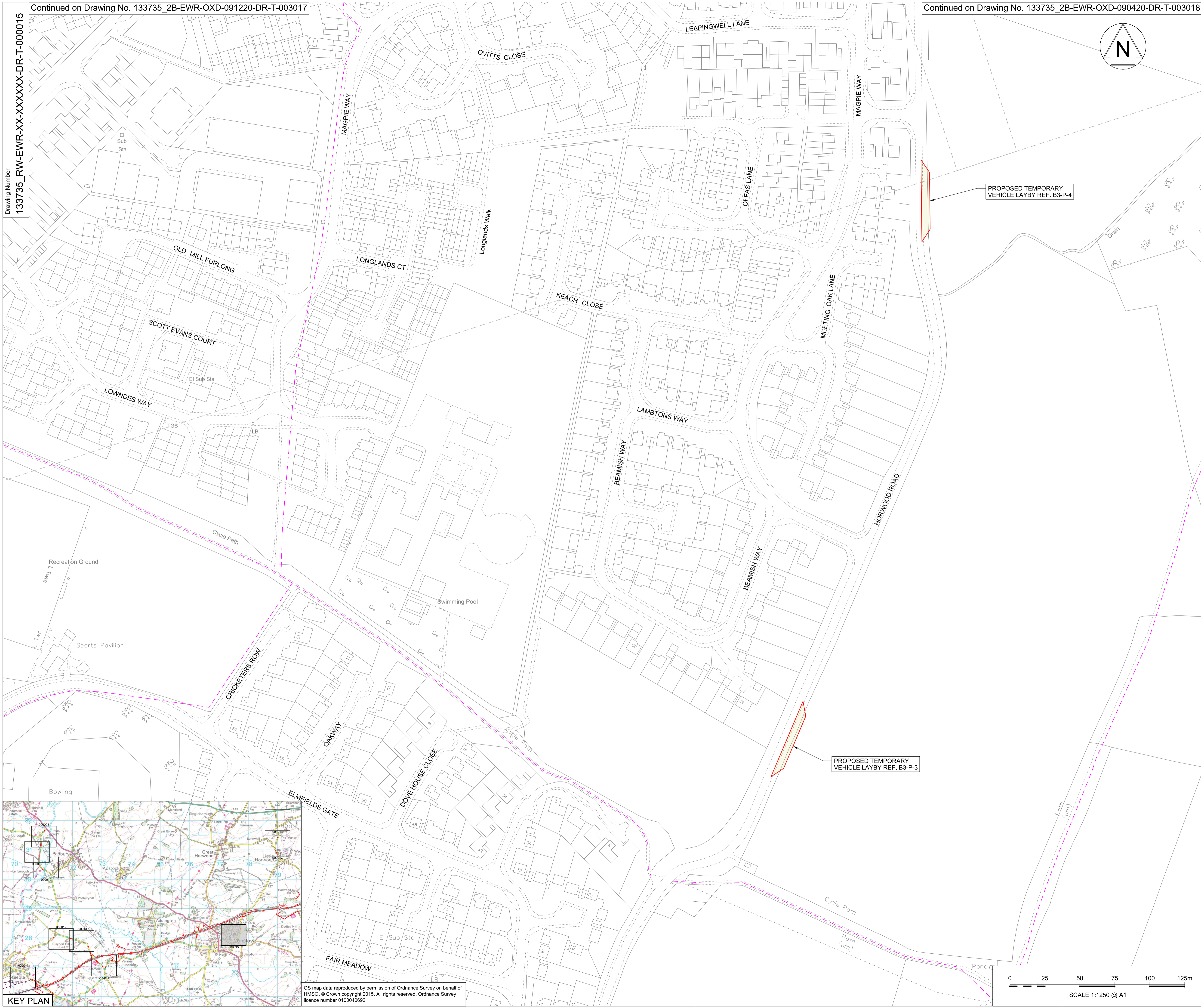


Drawing Number
133735_RW-EWR-XX-XXXXXX-DR-T-000015

Continued on Drawing No. 133735_2B-EWR-OXD-091220-DR-T-003017

Continued on Drawing No. 133735_2B-EWR-OXD-090420-DR-T-003018

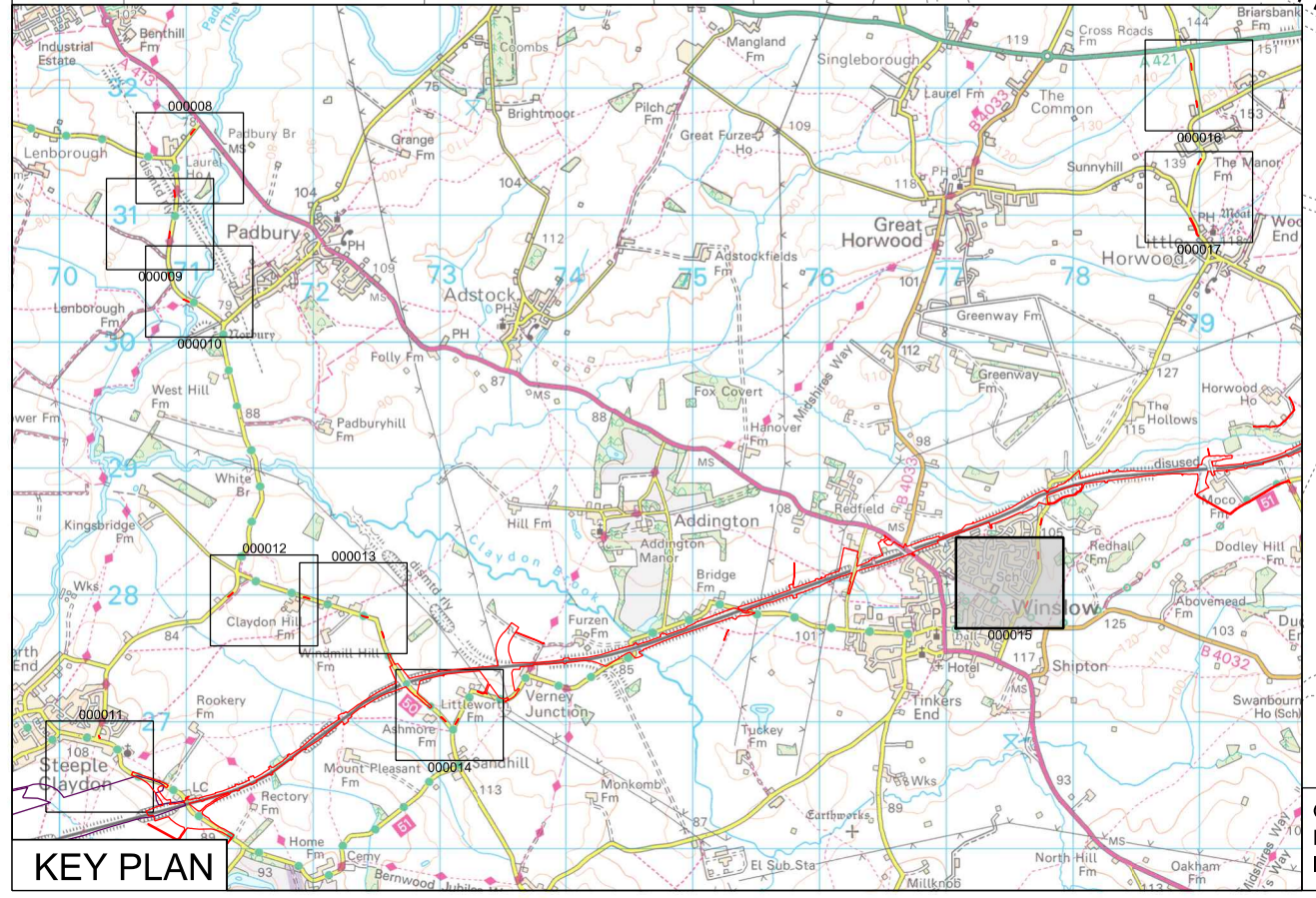


KEY

- APPLICATION BOUNDARY AND EXTENT OF PERMANENT AND TEMPORARY PROPOSED WORKS
- WORKSITE AND ACCESS FOR CONSTRUCTION
- EXTENT OF OVERLAP WITH ADJACENT SHEET
- EXISTING FOOTPATH

PROPOSED TEMPORARY VEHICLE LAYBY REF. B3-P-4

PROPOSED TEMPORARY VEHICLE LAYBY REF. B3-P-3



KEY PLAN

OS map data reproduced by permission of Ordnance Survey on behalf of HMSO. © Crown copyright 2015. All rights reserved. Ordnance Survey licence number 0100040892

Rev	Date	Description of Revisions	Dsmd	Chkd	Appr	Status	Suitability
A01	17/12/17	Approved for Consultation					
						Accepted for Outline Design	A4



Project
**East West Rail
(Western Section)
Phase 2**

Drawing Title
**Scheme Drawing
Vehicle Access Routes**

Designed	Sam McLelland	Signed	S. McLelland	Date	17/12/17
Drawn	Sam McLelland	Signed	S. McLelland	Date	11/12/17
Checked	Paul Panini	Signed	P. Panini	Date	17/12/17
Approved	Colin Murphy	Signed	C. Murphy	Date	17/12/17

Scale(s)
1:1250

ELR & Project Change
XX - XXXXXX

Design Package Risk Classification
Normal

Sheet
113 of 127

Alternative Reference
A01

Revision
A01

Drawing Number
133735_RW-EWR-XX-XXXXXX-DR-T-000015

