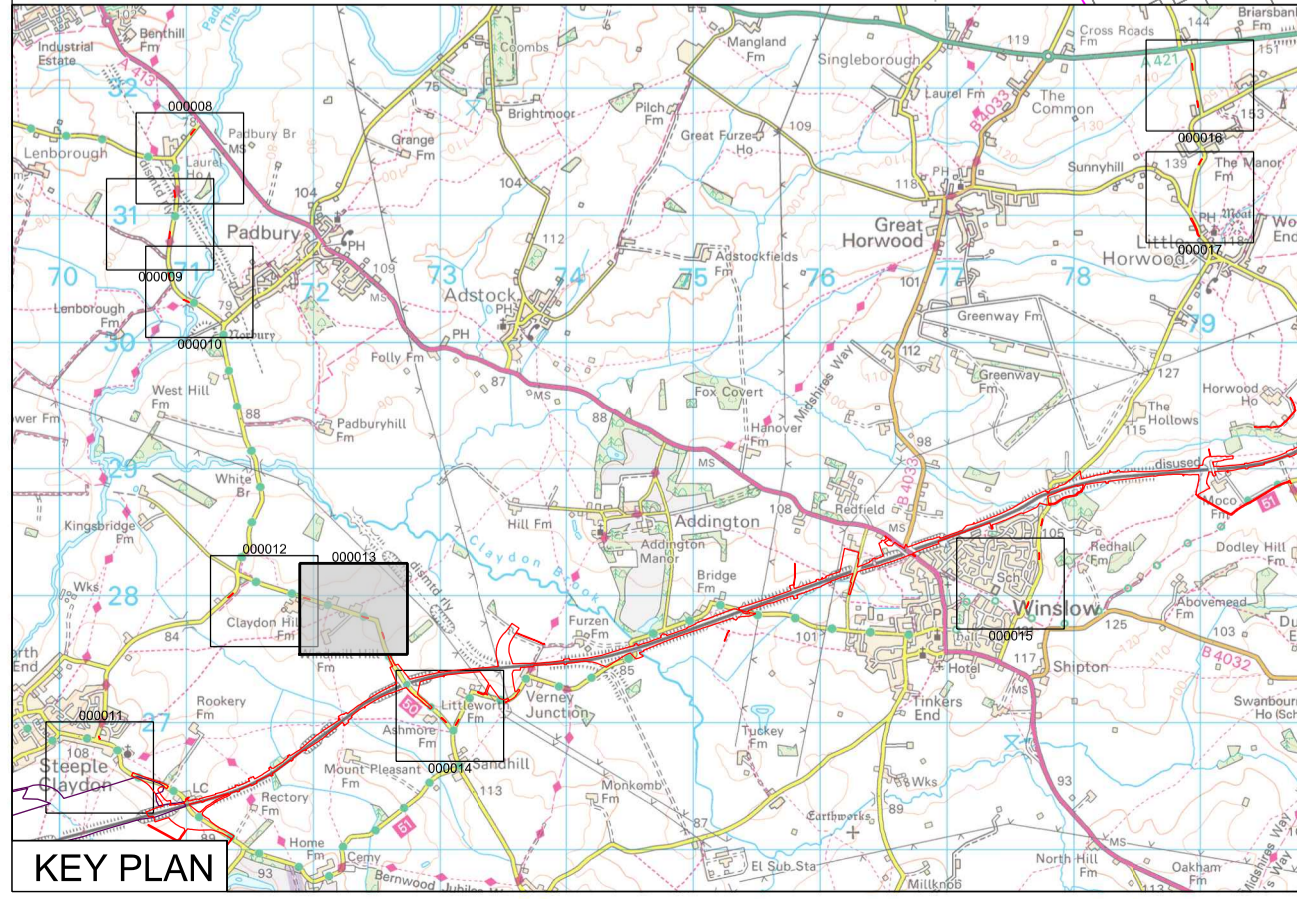
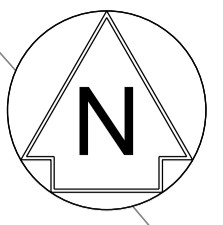
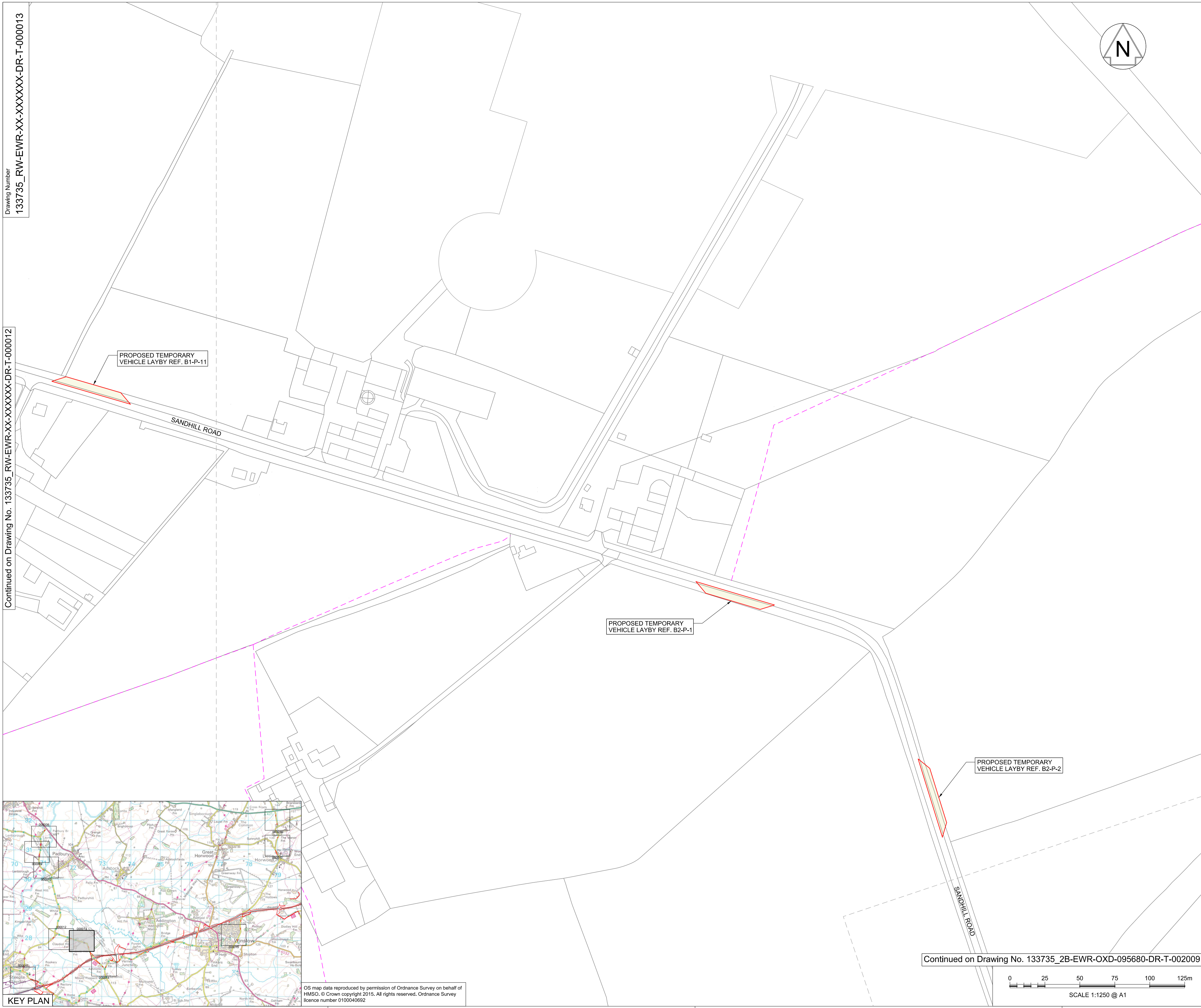


Drawing Number  
133735\_RW-EWR-XX-XXXXXX-DR-T-000013

Continued on Drawing No. 133735\_RW-EWR-XX-XXXXXX-DR-T-000012



OS map data reproduced by permission of Ordnance Survey on behalf of HMSO. © Crown copyright 2015. All rights reserved. Ordnance Survey licence number 0100040692



NETWORK RAIL (EAST WEST RAIL WESTERN SECTION PHASE 2) ORDER

KEY

	APPLICATION BOUNDARY AND EXTENT OF PERMANENT AND TEMPORARY PROPOSED WORKS
	WORKSITE AND ACCESS FOR CONSTRUCTION
	EXTENT OF OVERLAP WITH ADJACENT SHEET
	EXISTING FOOTPATH

Rev	Date	Description of Revisions	Desd	Chkd	Appr	S.M.	P.P.	C.M.
A01	17/12/17	Approved for Consultation						
Status	Accepted for Outline Design						Suitability	A4



Project  
**East West Rail (Western Section) Phase 2**

Drawing Title  
**Scheme Drawing Vehicle Access Routes**

Designed	Sam McLelland	Signed	S. McLelland	Date	17/12/17
Drawn	Sam McLelland	Signed	S. McLelland	Date	08/12/17
Checked	Paul Panini	Signed	P. Panini	Date	17/12/17
Approved	Colin Murphy	Signed	C. Murphy	Date	17/12/17

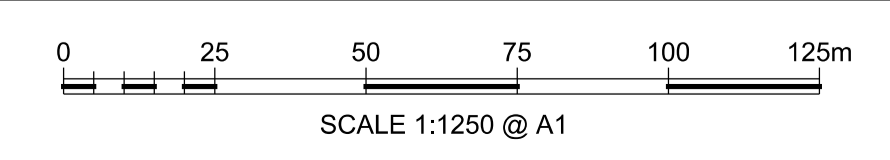
Scale(s)  
1:1250

ELR & Project Chainage  
XX - XXXXXX

Design Package Risk Classification  
**Normal**

Sheet  
11 of 127

Continued on Drawing No. 133735\_2B-EWR-OXD-095680-DR-T-002009



Alternative Reference  
Drawing Number  
133735\_RW-EWR-XX-XXXXXX-DR-T-000013

Revision  
A01