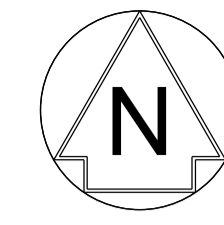
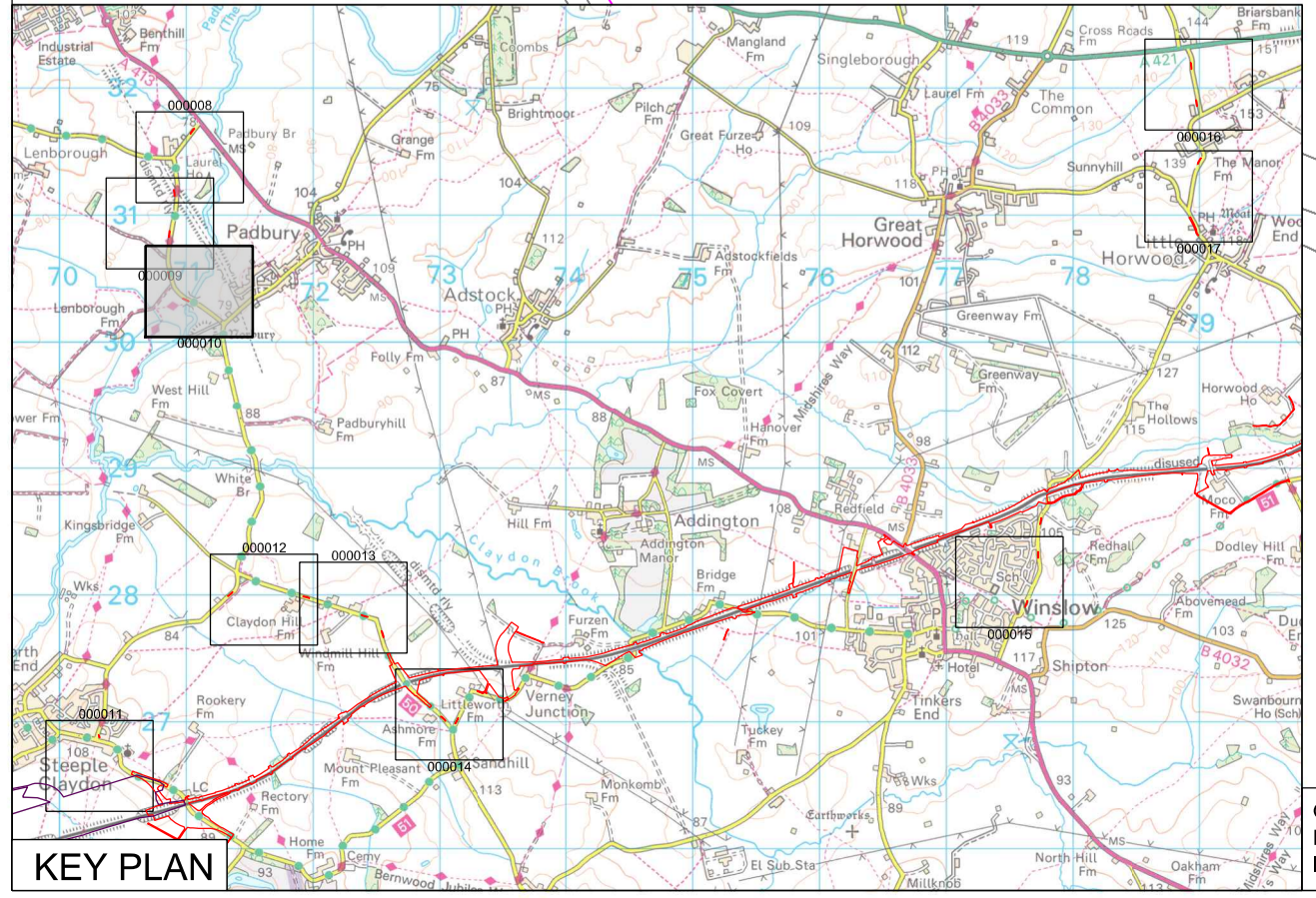
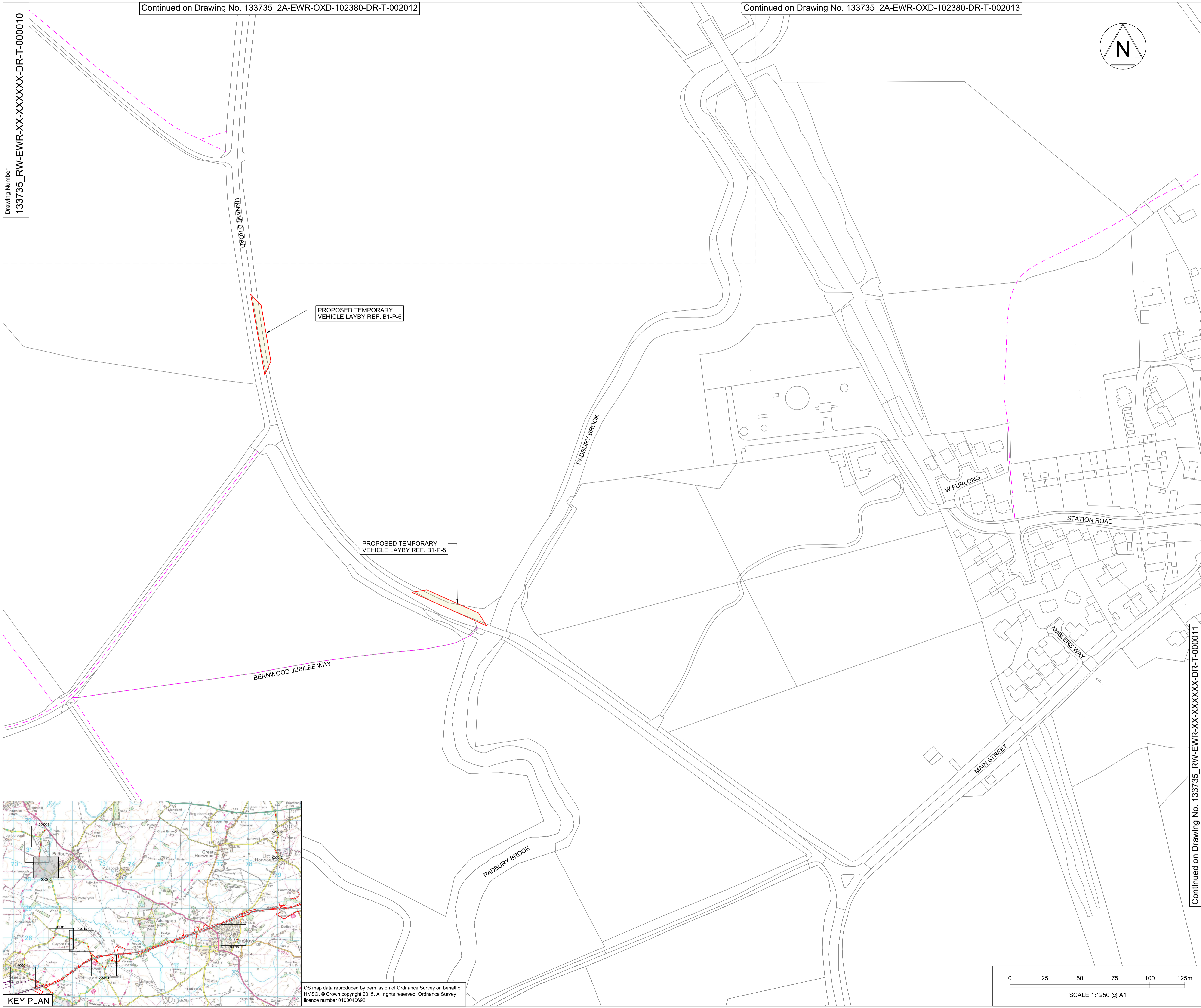


Drawing Number
133735_RW-EWR-XX-XXXXXX-DR-T-000010



KEY

	APPLICATION BOUNDARY AND EXTENT OF PERMANENT AND TEMPORARY PROPOSED WORKS
	WORKSITE AND ACCESS FOR CONSTRUCTION
	EXTENT OF OVERLAP WITH ADJACENT SHEET
	EXISTING FOOTPATH



OS map data reproduced by permission of Ordnance Survey on behalf of HMSO. © Crown copyright 2015. All rights reserved. Ordnance Survey licence number 010040692

Rev	Date	Description of Revisions	Desd	Chkd	Appr	S.M.	P.P.	C.M.
A01	17/12/17	Approved for Consultation						

Status: **Accepted for Outline Design** Suitability: **A4**



Project: **East West Rail (Western Section) Phase 2**

Drawing Title: **Scheme Drawing Vehicle Access Routes**

Designed	Sam McLelland	Signed	S. McLelland	Date	17/12/17
Drawn	Sam McLelland	Signed	S. McLelland	Date	11/12/17
Checked	Paul Panini	Signed	P. Panini	Date	17/12/17
Approved	Colin Murphy	Signed	C. Murphy	Date	17/12/17
Scale(s)	1:1250	ELR & Project Change	XX - XXXXXX		
Design Package Risk Classification	Normal		Sheet	108 of 127	
Alternative Reference			Revision	A01	
Drawing Number	133735_RW-EWR-XX-XXXXXX-DR-T-000010				

