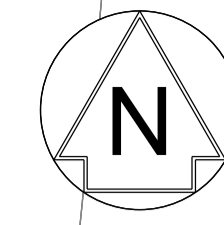
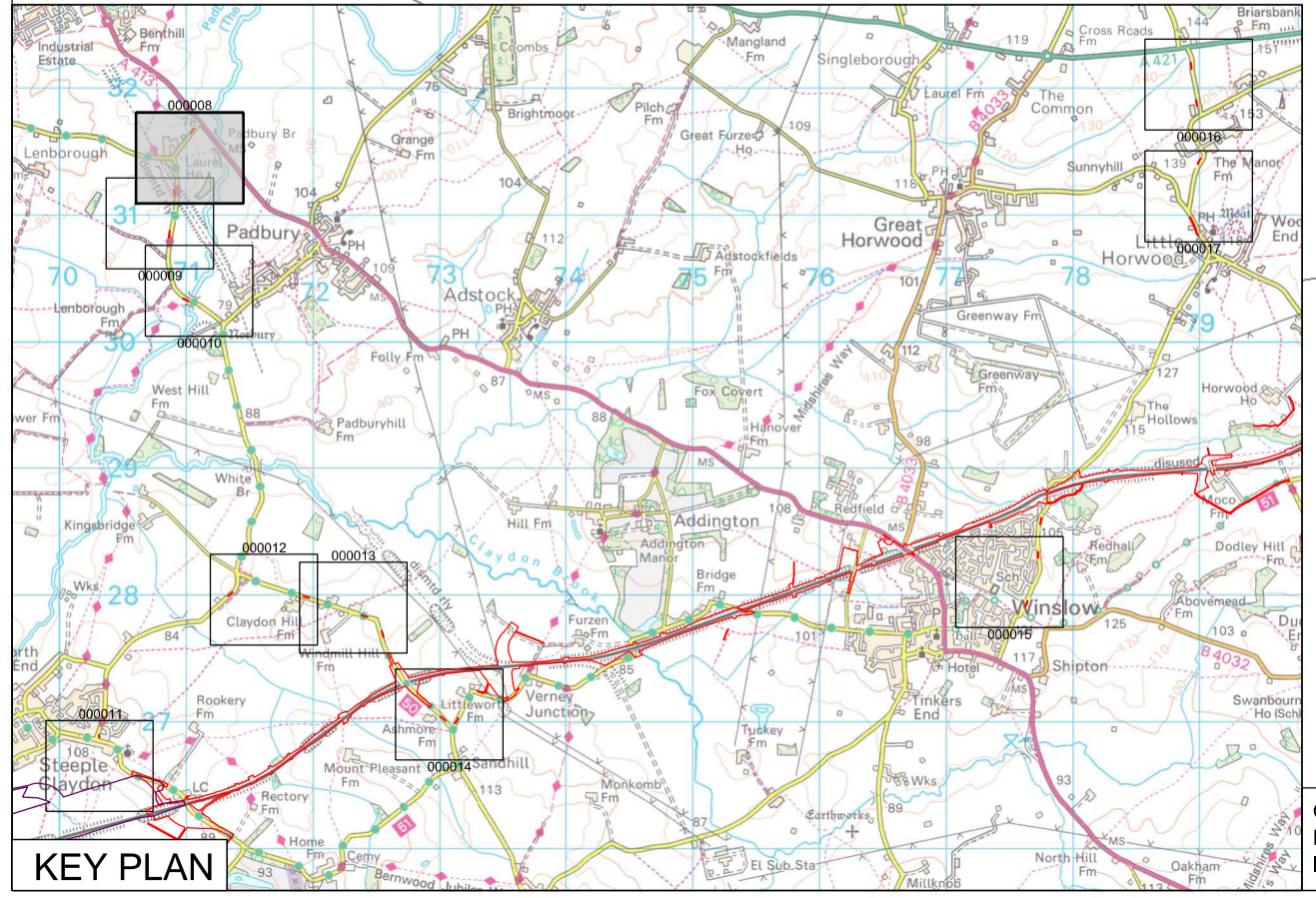
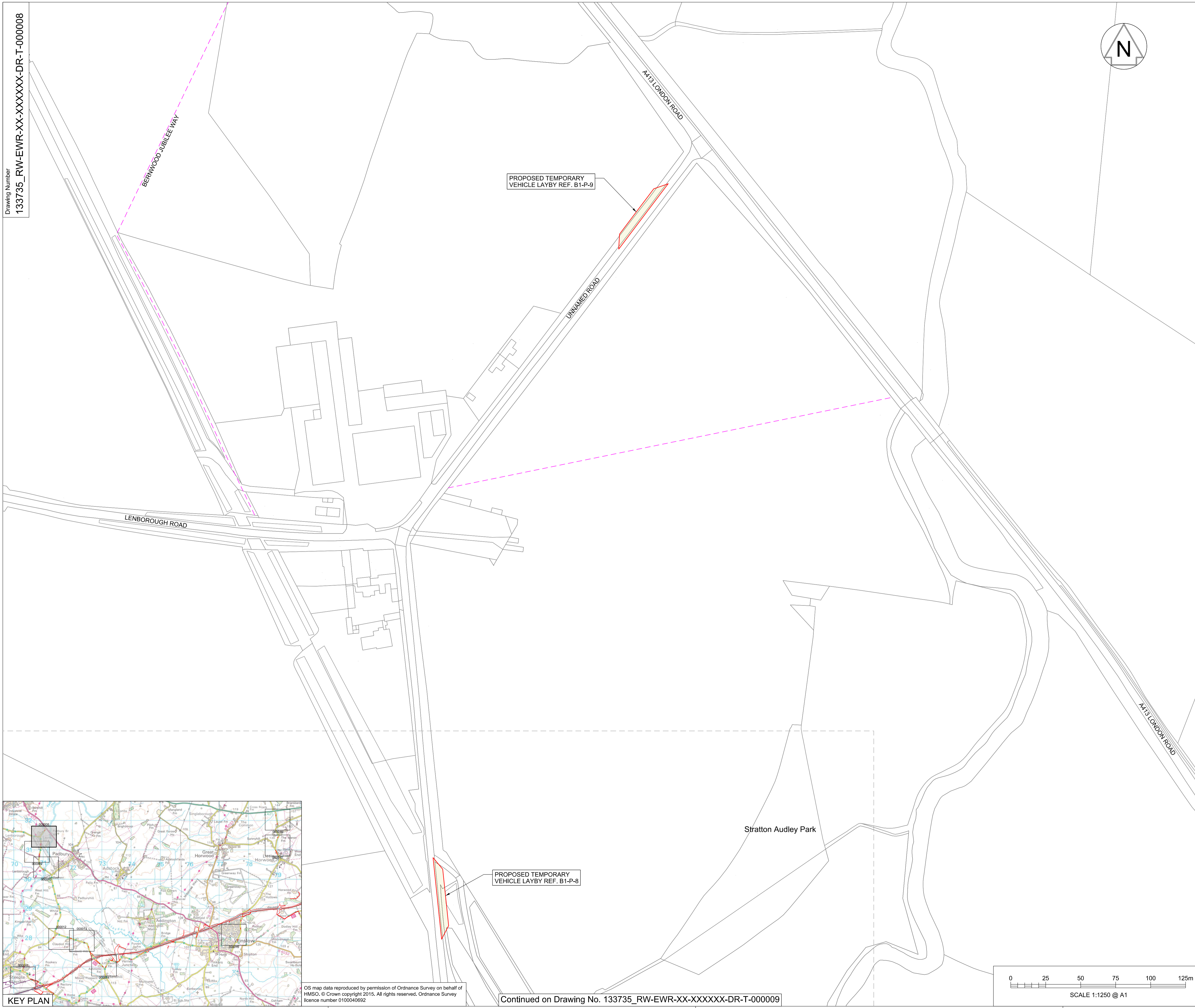


Drawing Number
133735_RW-EWR-XX-XXXXXX-DR-T-000008



NETWORK RAIL (EAST WEST
RAIL WESTERN SECTION
PHASE 2) ORDER

- KEY**
- APPLICATION BOUNDARY AND EXTENT OF PERMANENT AND TEMPORARY PROPOSED WORKS
 - WORKSITE AND ACCESS FOR CONSTRUCTION
 - EXTENT OF OVERLAP WITH ADJACENT SHEET
 - EXISTING FOOTPATH




OS map data reproduced by permission of Ordnance Survey on behalf of HMSO. © Crown copyright 2015. All rights reserved. Ordnance Survey licence number 0100040892

PROPOSED TEMPORARY VEHICLE LAYBY REF. B1-P-8

PROPOSED TEMPORARY VEHICLE LAYBY REF. B1-P-9

Stratton Audley Park

Continued on Drawing No. 133735_RW-EWR-XX-XXXXXX-DR-T-000009



Rev	Date	Description of Revisions	Dsmd	Chkd	Appr
A01	17/12/17	Approved for Consultation		S.M.	P.P.
					C.M.
Status					Suitability
Accepted for Outline Design					A4



Project
**East West Rail
(Western Section)
Phase 2**

Drawing Title
**Scheme Drawing
Vehicle Access Routes**

Designed	Sam McLelland	Signed	S. McLelland	Date	17/12/17
Drawn	Sam McLelland	Signed	S. McLelland	Date	11/12/17
Checked	Paul Panini	Signed	P. Panini	Date	17/12/17
Approved	Colin Murphy	Signed	C. Murphy	Date	17/12/17

Scale(s)	1:1250	ELR & Project Chainage	XX - XXXXXX
Design Package Risk Classification	Normal		Sheet
Alternative Reference			Revision
Drawing Number	133735_RW-EWR-XX-XXXXXX-DR-T-000008		A01