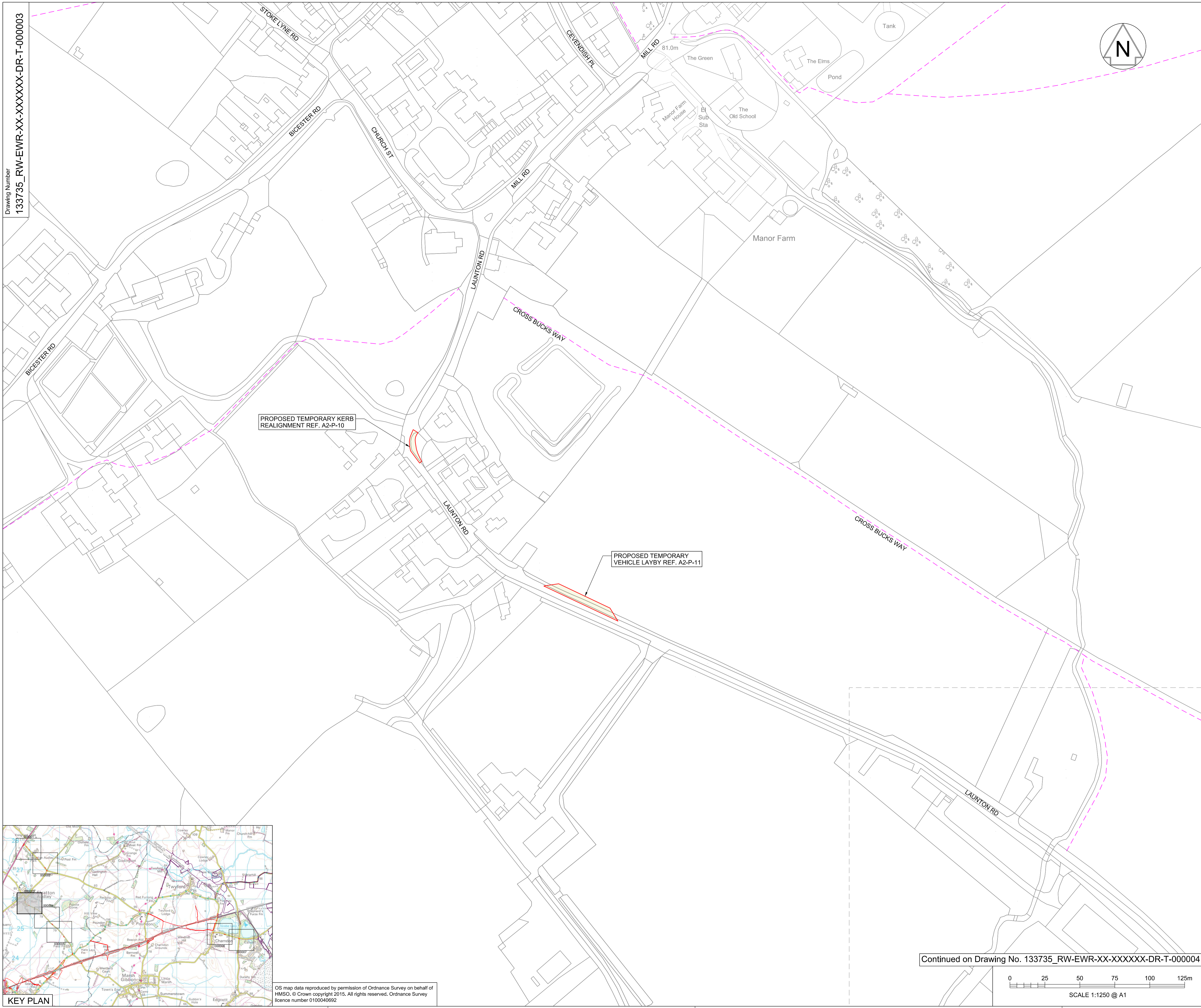
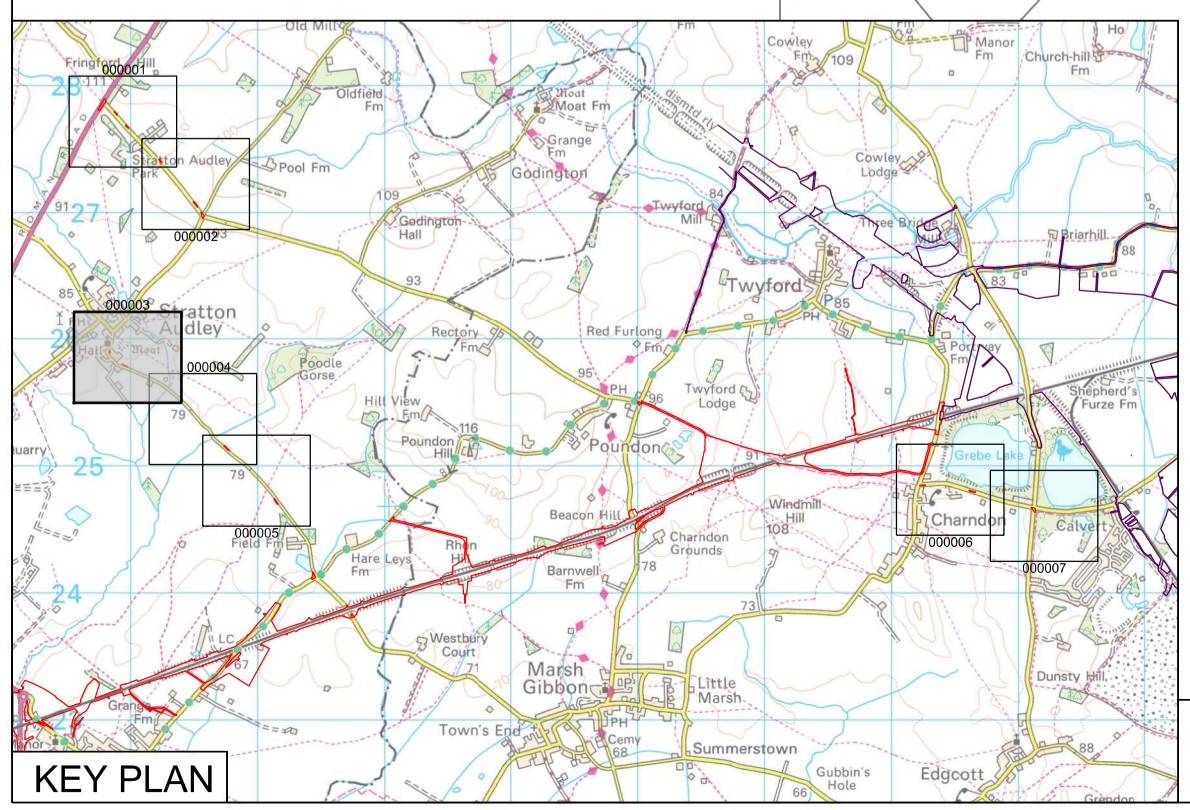


Drawing Number
133735_RW-EWR-XX-XXXXXX-DR-T-000003



PROPOSED TEMPORARY KERB
REALIGNMENT REF. A2-P-10

PROPOSED TEMPORARY
VEHICLE LAYBY REF. A2-P-11



OS map data reproduced by permission of Ordnance Survey on behalf of
HMSo. © Crown copyright 2015. All rights reserved. Ordnance Survey
licence number 0100040892

**NETWORK RAIL (EAST WEST
RAIL WESTERN SECTION
PHASE 2) ORDER**

- KEY**
- APPLICATION BOUNDARY AND EXTENT OF PERMANENT AND TEMPORARY PROPOSED WORKS
 - WORKSITE AND ACCESS FOR CONSTRUCTION
 - EXTENT OF OVERLAP WITH ADJACENT SHEET
 - EXISTING FOOTPATH

Rev	Date	Description of Revisions	Desd	Chkd	Appr	S.M.	P.P.	C.M.
A01	17/12/17	Approved for Consultation						

Status: **Accepted for Outline Design** Suitability: **A4**




Project
**East West Rail
(Western Section)
Phase 2**

Drawing Title
**Scheme Drawing
Vehicle Access Routes**

Designed	Sam McLelland	Signed	S. McLelland	Date	17/12/17
Drawn	Jameela Nawaz	Signed	J. Nawaz	Date	27/11/17
Checked	Paul Panini	Signed	P. Panini	Date	17/12/17
Approved	Colin Murphy	Signed	C. Murphy	Date	17/12/17

Scale(s)
1:1250 ELR & Project Chainage
XX - XXXXXX

Continued on Drawing No. 133735_RW-EWR-XX-XXXXXX-DR-T-000004



Design Package Risk Classification	Normal	Sheet	101 of 127
Alternative Reference		Revision	A01
Drawing Number	133735_RW-EWR-XX-XXXXXX-DR-T-000003		