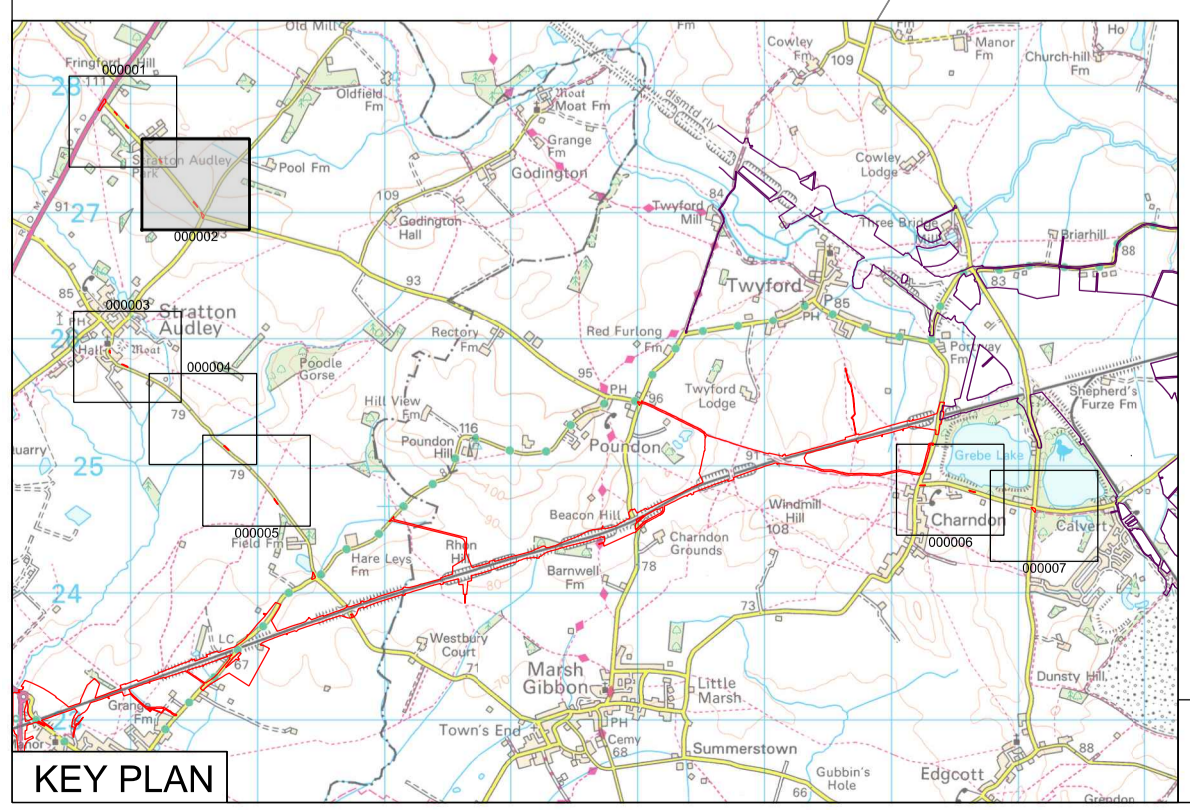
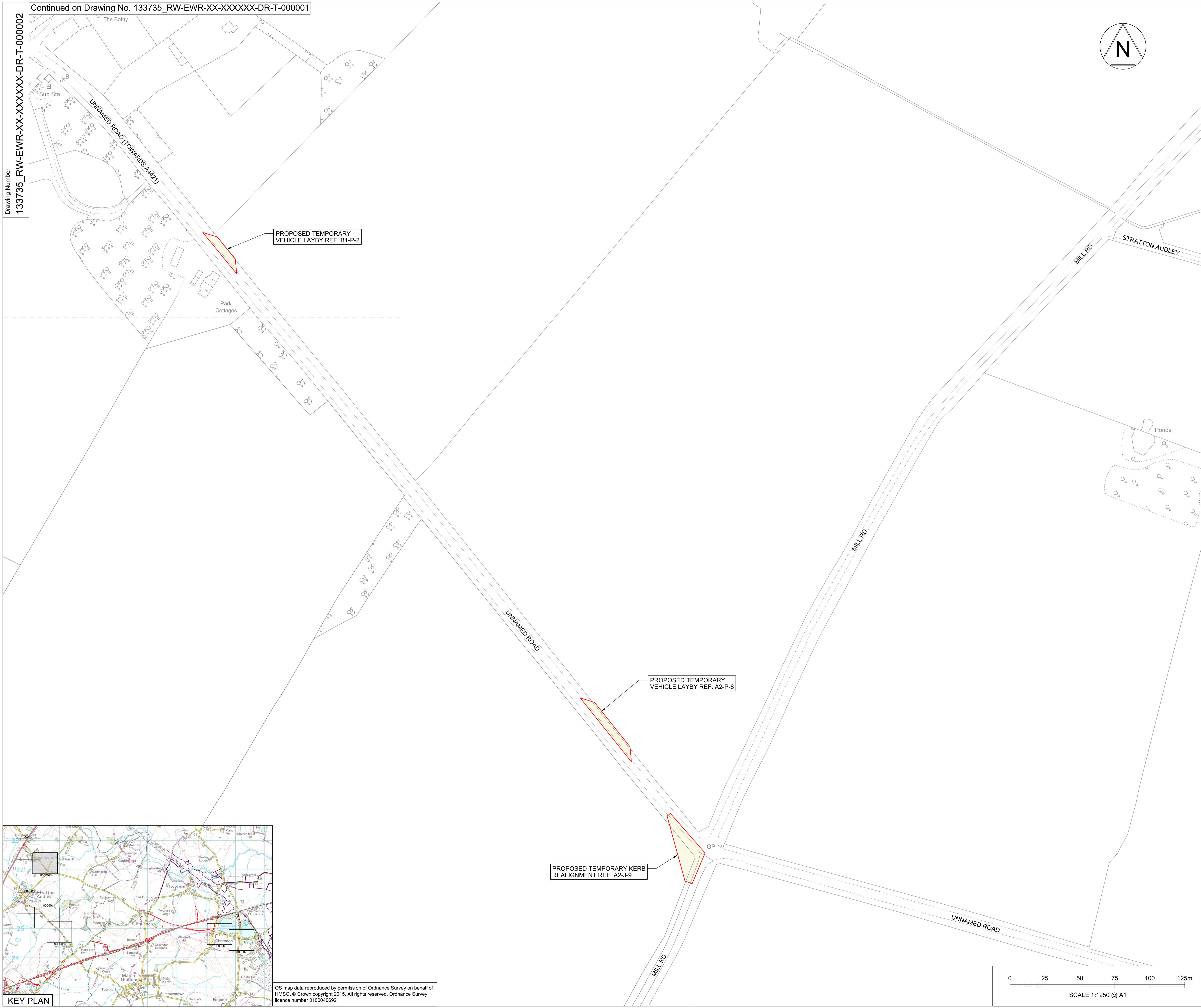
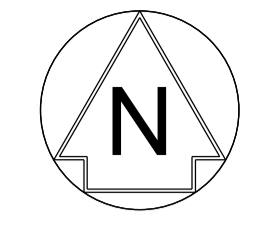


Drawing Number
133735_RW-EWR-XX-XXXXXX-DR-T-000002

Continued on Drawing No. 133735_RW-EWR-XX-XXXXXX-DR-T-000001



OS map data reproduced by permission of Ordnance Survey on behalf of HMSO. © Crown copyright 2015. All rights reserved. Ordnance Survey licence number 010040692



NETWORK RAIL (EAST WEST RAIL WESTERN SECTION PHASE 2) ORDER

KEY

- APPLICATION BOUNDARY AND EXTENT OF PERMANENT AND TEMPORARY PROPOSED WORKS
- WORKSITE AND ACCESS FOR CONSTRUCTION
- EXTENT OF OVERLAP WITH ADJACENT SHEET

Rev	Date	Description of Revisions	Desd	Chkd	Appr
A01	17/12/17	Approved for Consultation			

Status: **Accepted for Outline Design** Suitability: **a4**



Project: **East West Rail (Western Section) Phase 2**

Drawing Title: **Scheme Drawing Vehicle Access Routes**

Designed	Sam McLelland	Signed	S. McLelland	Date	17/12/17
Drawn	Jameela Nawaz	Signed	J. Nawaz	Date	27/11/17
Checked	Paul Panini	Signed	P. Panini	Date	17/12/17
Approved	Colin Murphy	Signed	C. Murphy	Date	17/12/17

Scale(s)	1:1250	ELR & Project Chainage	XX - XXXXXX
Design Package Risk Classification	Normal	Sheet	100 of 127
Alternative Reference		Revision	A01

Drawing Number: **133735_RW-EWR-XX-XXXXXX-DR-T-000002**

