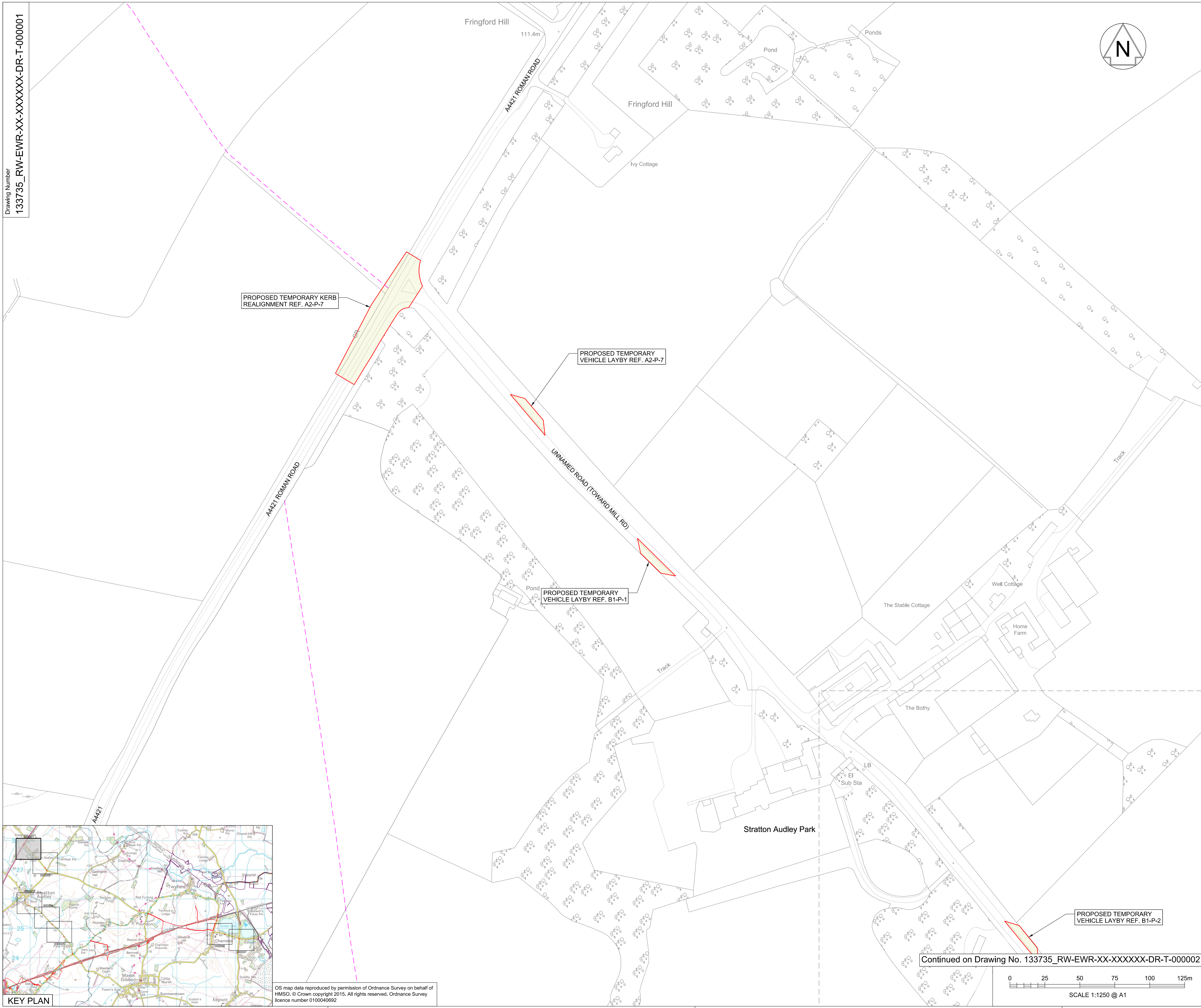


Drawing Number
133735_RW-EWR-XX-XXXXXX-DR-T-000001



NETWORK RAIL (EAST WEST RAIL WESTERN SECTION PHASE 2) ORDER

KEY

- APPLICATION BOUNDARY AND EXTENT OF PERMANENT AND TEMPORARY PROPOSED WORKS
- WORKSITE AND ACCESS FOR CONSTRUCTION
- EXTENT OF OVERLAP WITH ADJACENT SHEET
- EXISTING FOOTPATH

Rev	Date	Description of Revisions	Desd	Chkd	Appr
A01	17/12/17	Approved for Consultation	S.M.	P.P.	C.M.

Status: Accepted for Outline Design Suitability: **A4**

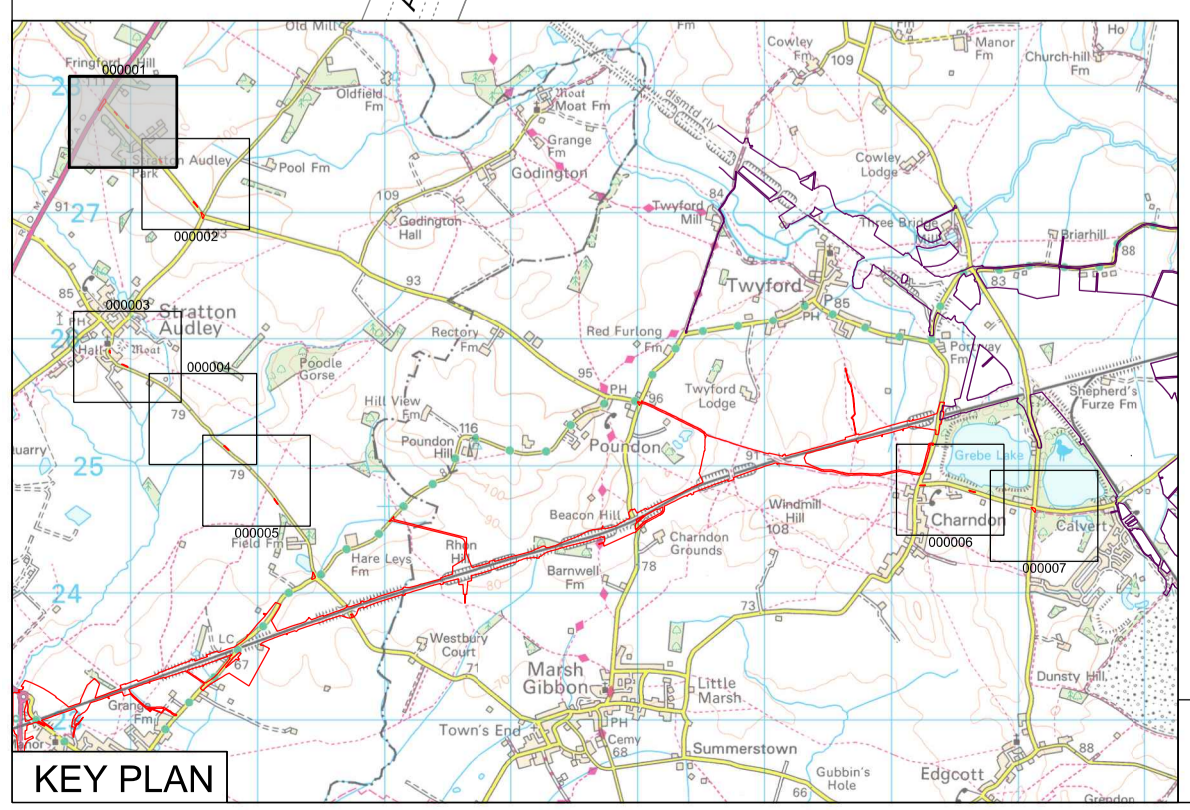


Project: **East West Rail (Western Section) Phase 2**

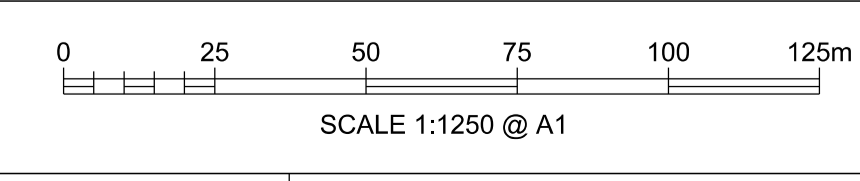
Drawing Title: **Scheme Drawing Vehicle Access Routes**

Designed	Sam McLelland	Signed	S. McLelland	Date	15/12/17
Drawn	Jameela Nawaz	Signed	J. Nawaz	Date	27/11/17
Checked	Paul Panini	Signed	P. Panini	Date	17/12/17
Approved	Colin Murphy	Signed	C. Murphy	Date	17/12/17

Scale(s)	1:1250	ELR & Project Chainage	XX - XXXXXX
Design Package Risk Classification	Normal		Sheet
Alternative Reference			Revision
Drawing Number	133735_RW-EWR-XX-XXXXXX-DR-T-000001		A01



OS map data reproduced by permission of Ordnance Survey on behalf of HMSO. © Crown copyright 2015. All rights reserved. Ordnance Survey licence number 010040692



Continued on Drawing No. 133735_RW-EWR-XX-XXXXXX-DR-T-000002