

NETWORK RAIL (EAST WEST RAIL WESTERN SECTION PHASE 2) ORDER

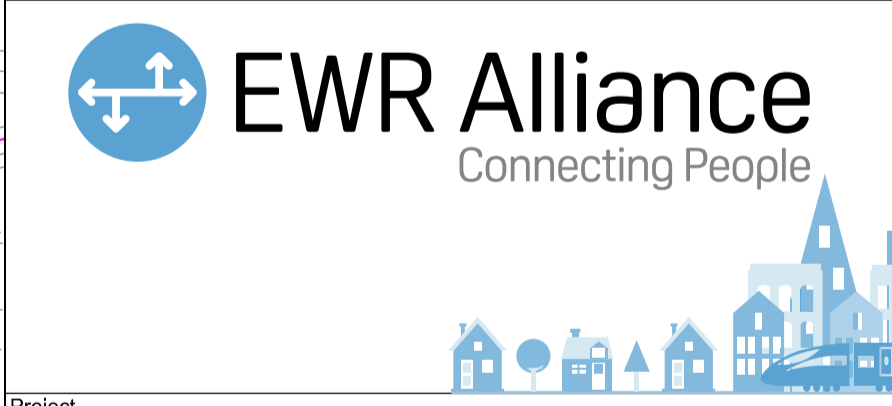
- KEY**
- APPLICATION BOUNDARY AND EXTENT OF PERMANENT AND TEMPORARY PROPOSED WORKS
  - PERMANENT LAND TO BE ACQUIRED FOR ENGINEERING WORKS
  - PERMANENT LAND TO BE ACQUIRED FOR ENVIRONMENTAL MITIGATION
  - EXISTING NETWORK RAIL BOUNDARY
  - WORKSITE AND ACCESS FOR CONSTRUCTION
  - EXTENT OF OVERLAP WITH ADJACENT SHEET
  - ADMINISTRATIVE BOUNDARY
  - EXISTING FOOTPATH TO BE EXTINGUISHED
  - EXISTING FOOTPATH
  - PROPOSED FOOTPATH
  - PROW TO BE EXTINGUISHED PERMANENTLY AND MAY BE TEMPORARILY CLOSED DURING CONSTRUCTION
  - PROW THAT MAY BE TEMPORARILY CLOSED DURING CONSTRUCTION
  - F/2X/XX PERMANENT PROW EXTINGUISHMENT POINT
  - TF/2X/XX TEMPORARY PROW EXTINGUISHMENT POINT

Continued on Drawing No. 133735\_2E-EWR-MCJ-036520-DR-T-007023

133735\_2E-EWR-MCJ-037180-DR-T-007024

Rev	Date	Description of Revisions	Dsmd	Chkd	Appr	Suitability
A01	17/12/17	Approved for Consultation				S.M. P.P. C.M.

Accepted for Outline Design A4



Project  
**East West Rail (Western Section) Phase 2**

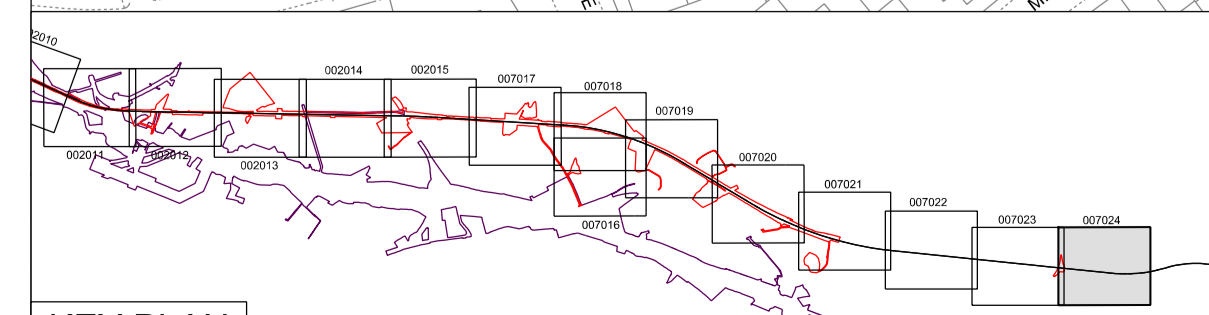
Drawing Title  
**Scheme Drawing Aylesbury Vale - Aylesbury**

Designed	Sam McLelland	Signed	S. McLelland	Date	17/12/17
Drawn	Grace Newey	Signed	G. Newey	Date	07/12/16
Checked	Paul Panini	Signed	P. Panini	Date	17/12/17
Approved	Colin Murphy	Signed	C. Murphy	Date	17/12/17

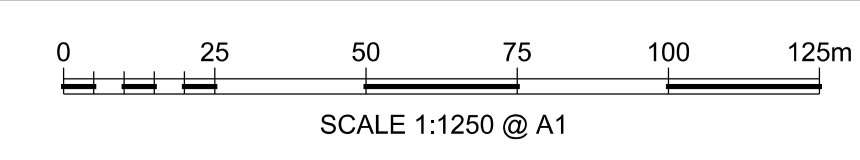
Scale(s)  
1:1250 - 037180  
Design Package Risk Classification  
**Normal**

Alternative Reference  
EWR2-CEP-DRG-PBL-457024  
Drawing Number  
133735\_2E-EWR-MCJ-037180-DR-T-007024

Sheet 98 of 127  
Revision A01



OS map data reproduced by permission of Ordnance Survey on behalf of HMSO. © Crown copyright 2015. All rights reserved. Ordnance Survey licence number 0100040692



KEY PLAN