









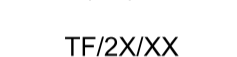



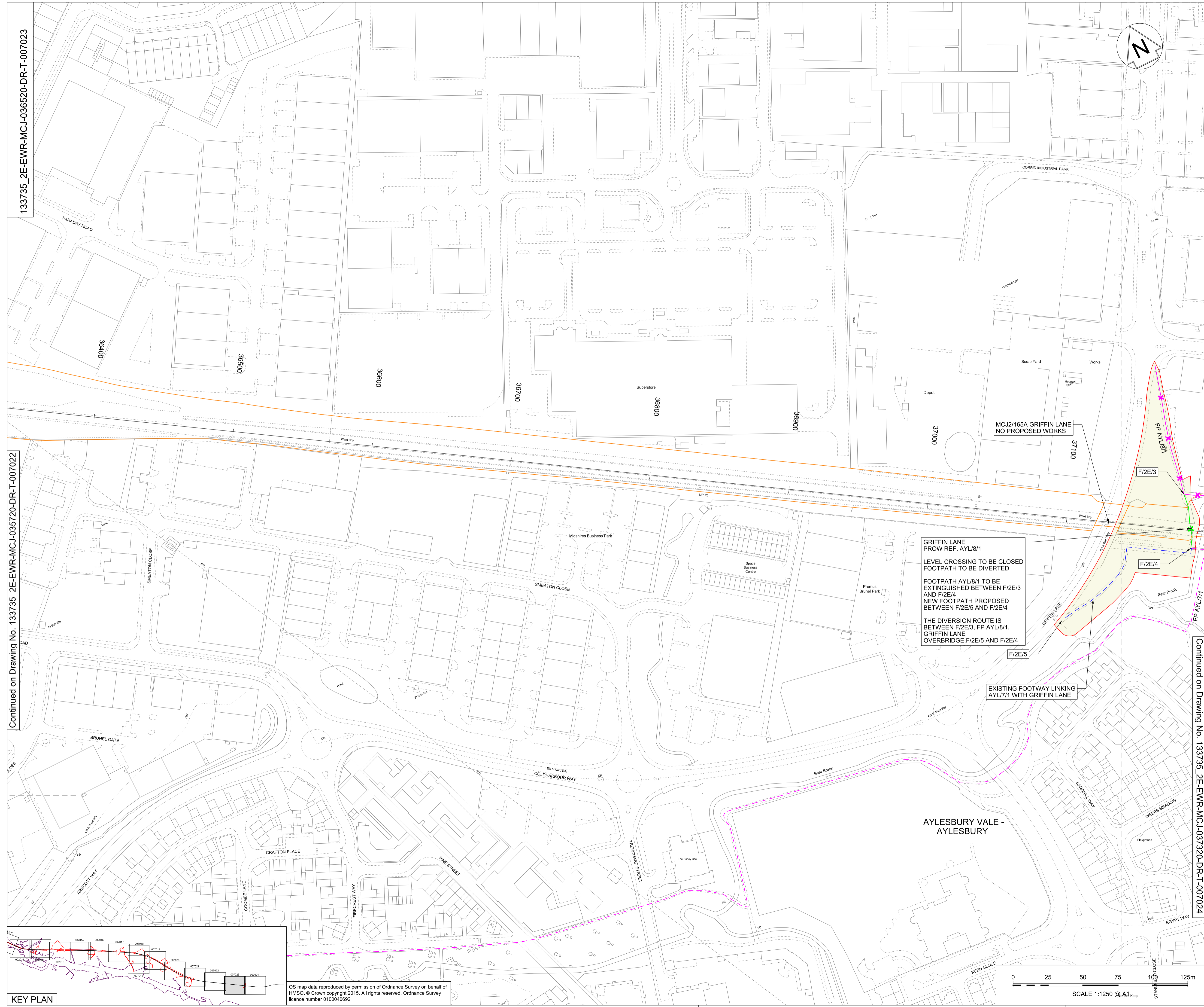
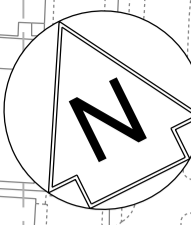


133735_2E-EWR-MCJ-036520-DR-T-007023

Continued on Drawing No. 133735_2E-EWR-MCJ-035720-DR-T-007022

NETWORK RAIL (EAST WEST RAIL WESTERN SECTION PHASE 2) ORDER

- KEY**
-  APPLICATION BOUNDARY AND EXTENT OF PERMANENT AND TEMPORARY PROPOSED WORKS
 -  PERMANENT LAND TO BE ACQUIRED FOR ENGINEERING WORKS
 -  PERMANENT LAND TO BE ACQUIRED FOR ENVIRONMENTAL MITIGATION
 -  EXISTING NETWORK RAIL BOUNDARY
 -  WORKSITE AND ACCESS FOR CONSTRUCTION
 -  EXTENT OF OVERLAP WITH ADJACENT SHEET
 -  ADMINISTRATIVE BOUNDARY
 -  EXISTING FOOTPATH TO BE EXTINGUISHED
 -  EXISTING FOOTPATH
 -  PROPOSED FOOTPATH
 -  PROW TO BE EXTINGUISHED PERMANENTLY AND MAY BE TEMPORARILY CLOSED DURING CONSTRUCTION
 -  PROW THAT MAY BE TEMPORARILY CLOSED DURING CONSTRUCTION
 -  F/2X/XX PERMANENT PROW EXTINGUISHMENT POINT
 -  TF/2X/XX TEMPORARY PROW EXTINGUISHMENT POINT



GRIFFIN LANE
PROW REF. AYL/8/1
LEVEL CROSSING TO BE CLOSED
FOOTPATH TO BE DIVERTED
FOOTPATH AYL/8/1 TO BE
EXTINGUISHED BETWEEN F/2E/3
AND F/2E/4.
NEW FOOTPATH PROPOSED
BETWEEN F/2E/5 AND F/2E/4
THE DIVERSION ROUTE IS
BETWEEN F/2E/3, FP AYL/8/1,
GRIFFIN LANE
OVERBRIDGE, F/2E/5 AND F/2E/4

Rev	Date	Description of Revisions	Dsmd	Chkd	Appr	Suitability
A01	17/12/17	Approved for Consultation				
Accepted for Outline Design						A4

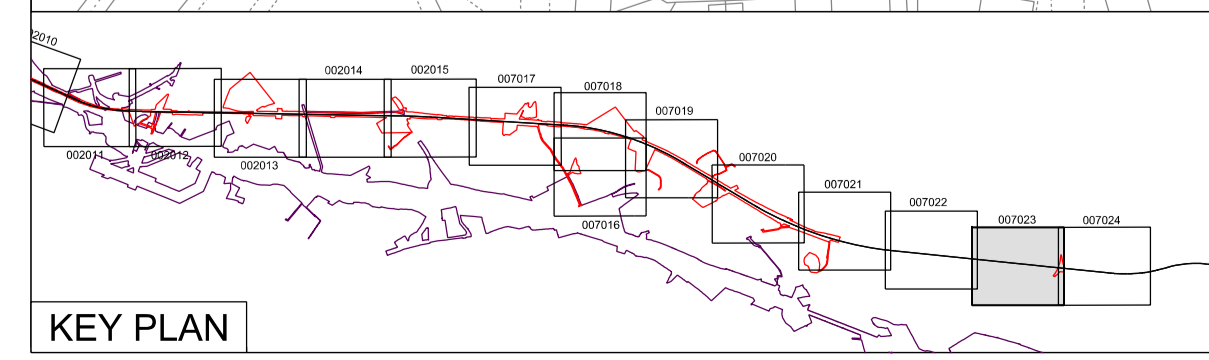
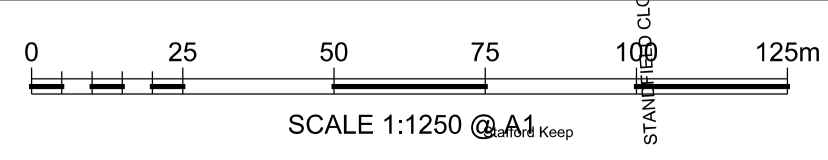


East West Rail
(Western Section)
Phase 2

Scheme Drawing
Aylesbury Vale - Aylesbury

Designed	Sam McLelland	Signed	S. McLelland	Date	17/12/17
Drawn	Grace Newey	Signed	G. Newey	Date	07/12/16
Checked	Paul Panini	Signed	P. Panini	Date	17/12/17
Approved	Colin Murphy	Signed	C. Murphy	Date	17/12/17

Scale(s) 1:1250
Design Package Risk Classification Normal
Alternative Reference EWR2-CEP-DRG-PBL-457023
Drawing Number 133735_2E-EWR-MCJ-036520-DR-T-007023



OS map data reproduced by permission of Ordnance Survey on behalf of HMSO, © Crown copyright 2015. All rights reserved. Ordnance Survey licence number 0100040692