

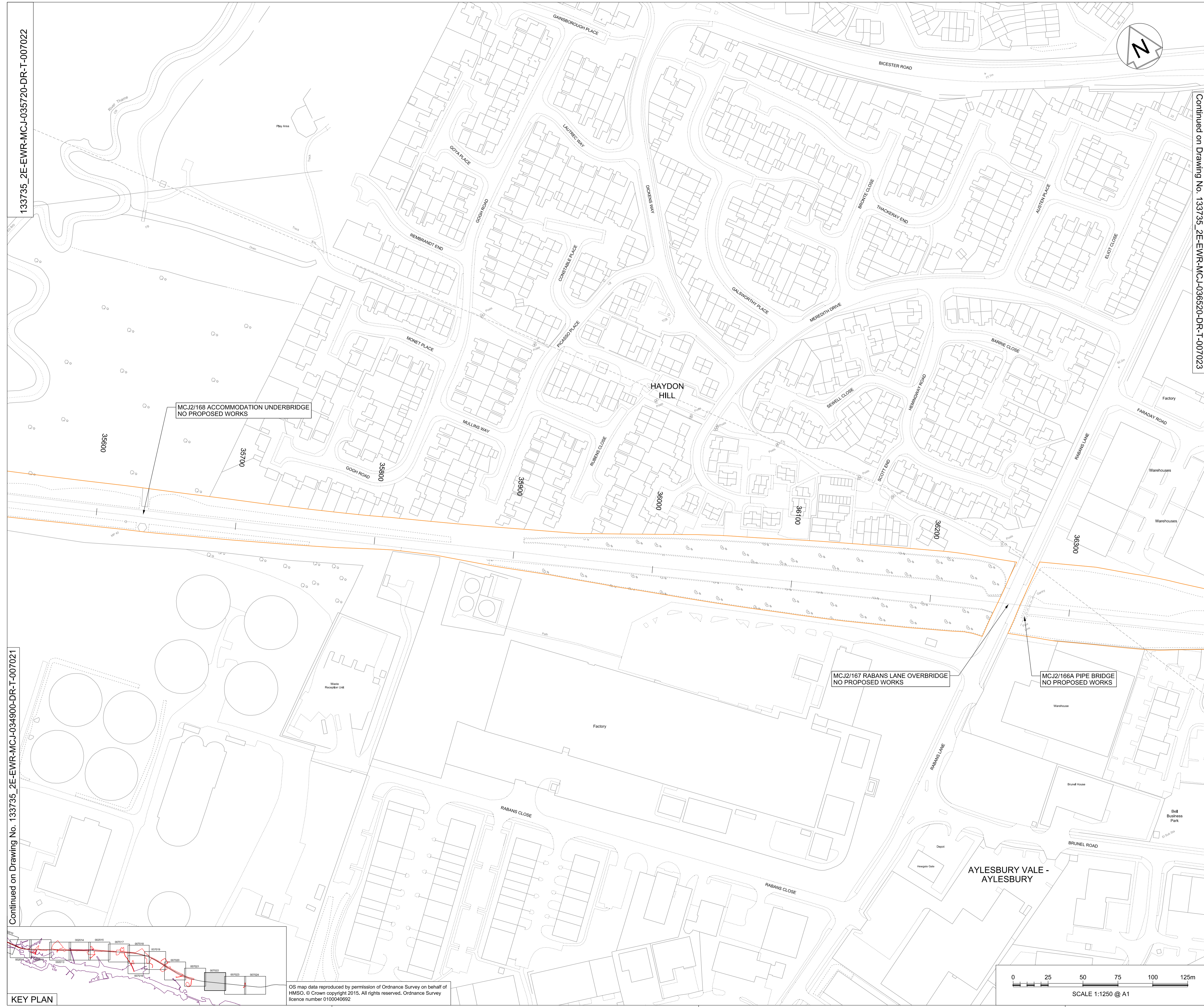

133735_2E-EWR-MCJ-035720-DR-T-007022

Continued on Drawing No. 133735_2E-EWR-MCJ-034900-DR-T-007021

Continued on Drawing No. 133735_2E-EWR-MCJ-036520-DR-T-007023

NETWORK RAIL (EAST WEST RAIL WESTERN SECTION PHASE 2) ORDER

- KEY**
- APPLICATION BOUNDARY AND EXTENT OF PERMANENT AND TEMPORARY PROPOSED WORKS
 - PERMANENT LAND TO BE ACQUIRED FOR ENGINEERING WORKS
 - PERMANENT LAND TO BE ACQUIRED FOR ENVIRONMENTAL MITIGATION
 - EXISTING NETWORK RAIL BOUNDARY
 - EXTENT OF OVERLAP WITH ADJACENT SHEET
 - PROPOSED DRAINAGE AND OUTFALLS
 - EXISTING DRAINAGE WORKS REQUIRED



MCJ2/168 ACCOMMODATION UNDERBRIDGE
NO PROPOSED WORKS

MCJ2/167 RABANS LANE OVERBRIDGE
NO PROPOSED WORKS

MCJ2/166A PIPE BRIDGE
NO PROPOSED WORKS

Rev	Date	Description of Revisions	Dsmd	Chkd	Appr	Status	Suitability
A01	17/12/17	Approved for Consultation					
Accepted for Outline Design							A4



East West Rail
(Western Section)
Phase 2

Scheme Drawing
Aylesbury Vale - Aylesbury

Designed	Sam McLelland	Signed	S. McLelland	Date	17/12/17
Drawn	Grace Newey	Signed	G. Newey	Date	07/12/16
Checked	Paul Panini	Signed	P. Panini	Date	17/12/17
Approved	Colin Murphy	Signed	C. Murphy	Date	17/12/17

Scale(s)
1:1250
ELR & Project Chainage
- 035720

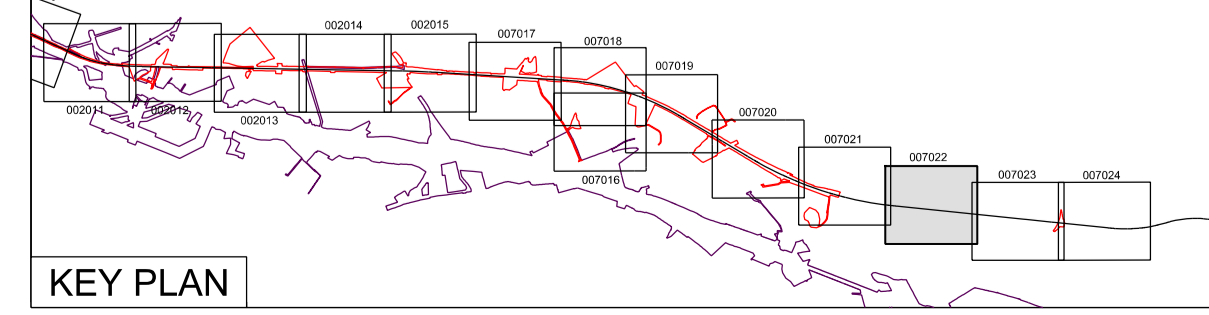
Design Package Risk Classification
Normal

Sheet
96 of 127

Alternative Reference
EWR2-CEP-DRG-PBL-457022

Drawing Number
A01

133735_2E-EWR-MCJ-035720-DR-T-007022



OS map data reproduced by permission of Ordnance Survey on behalf of HMSO. © Crown copyright 2015. All rights reserved. Ordnance Survey licence number 0100040692

