
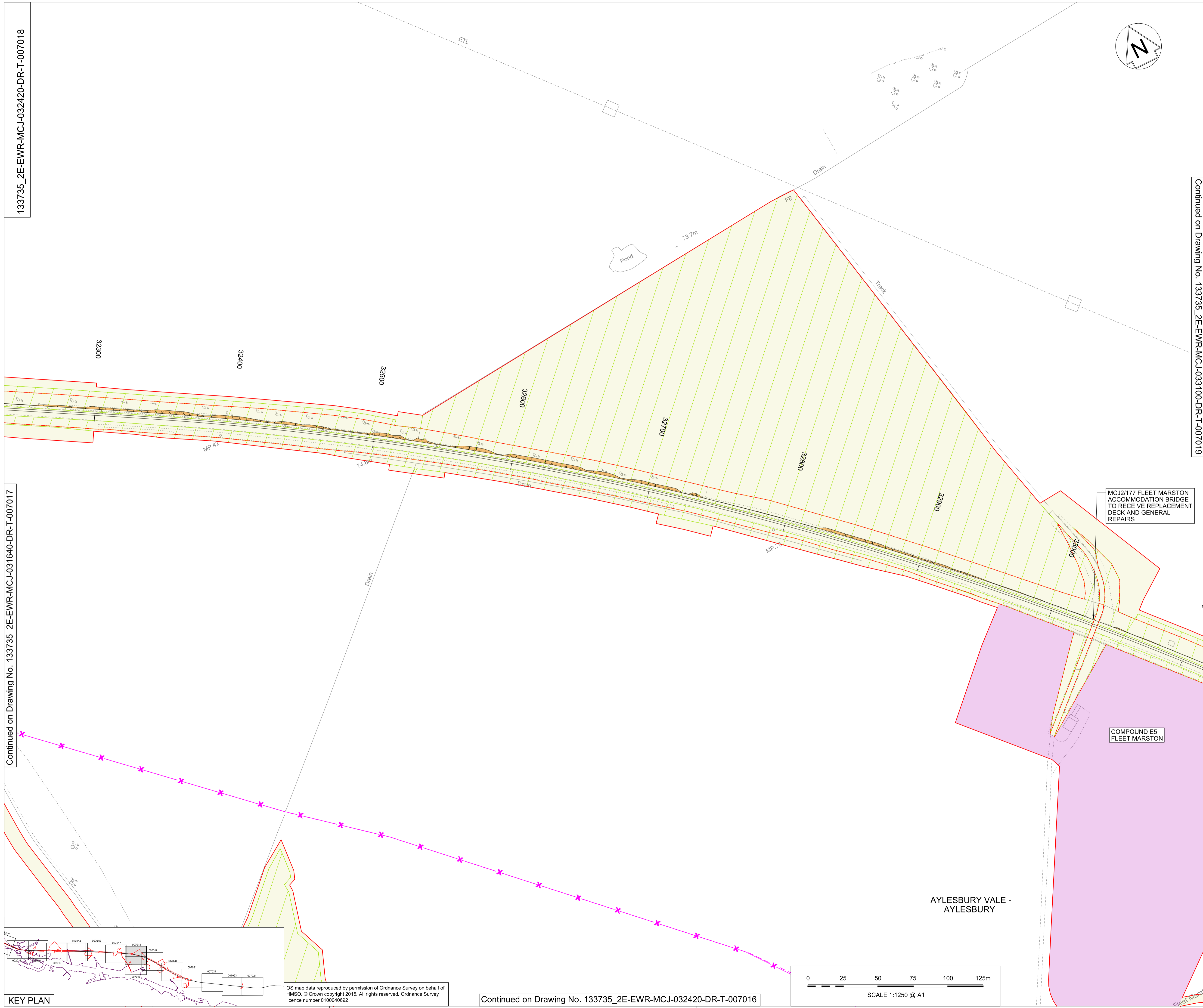


133735_2E-EWR-MCJ-032420-DR-T-007018

Continued on Drawing No. 133735_2E-EWR-MCJ-031640-DR-T-007017

Continued on Drawing No. 133735_2E-EWR-MCJ-033100-DR-T-007019



KEY

	APPLICATION BOUNDARY AND EXTENT OF PERMANENT AND TEMPORARY PROPOSED WORKS
	PERMANENT LAND TO BE ACQUIRED FOR ENGINEERING WORKS
	PERMANENT LAND TO BE ACQUIRED FOR ENVIRONMENTAL MITIGATION
	EXISTING NETWORK RAIL BOUNDARY
	WORKSITE AND ACCESS FOR CONSTRUCTION
	EXTENT OF OVERLAP WITH ADJACENT SHEET
	ADMINISTRATIVE BOUNDARY
	EXISTING FOOTPATH
	PROW THAT MAY BE TEMPORARILY CLOSED DURING CONSTRUCTION
	CONSTRUCTION COMPOUND
	EARTHWORKS
	PROPOSED DRAINAGE AND OUTFALLS
	EXISTING DRAINAGE WORKS REQUIRED

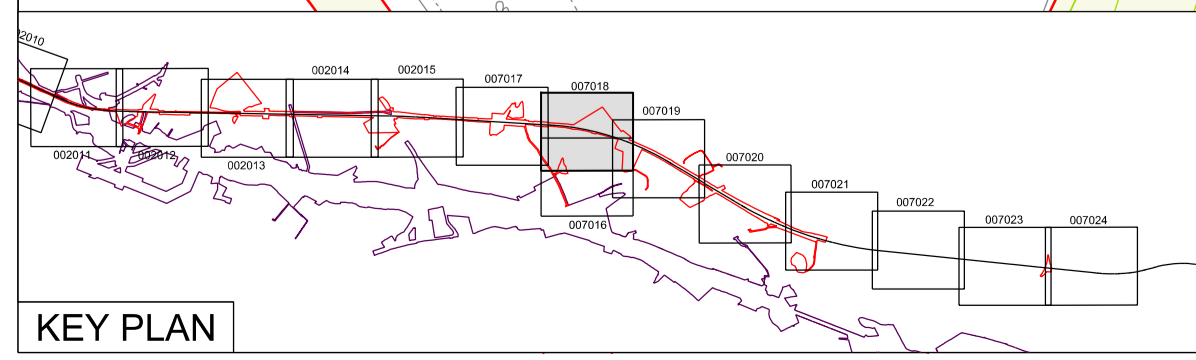
Rev	Date	Description of Revisions	Dsrd	Chkd	Appr	S.M.	P.P.	C.M.	
A01	17/12/17	Approved for Consultation							
Status	Accepted for Outline Design							Suitability	A4



Project
East West Rail (Western Section) Phase 2

Drawing Title
Scheme Drawing Aylesbury Vale - Aylesbury

Designed	Sam McLelland	Signed	S. McLelland	Date	17/12/17
Drawn	Grace Newey	Signed	G. Newey	Date	07/12/16
Checked	Paul Panini	Signed	P. Panini	Date	17/12/17
Approved	Colin Murphy	Signed	C. Murphy	Date	17/12/17
Scale(s)	1:1250 ELR & Project Chainage - 032420				
Design Package Risk Classification	Normal			Sheet	92 of 127
Alternative Reference	EWR2-CEP-DRG-PBL-457018	Revision	A01		
Drawing Number	133735_2E-EWR-MCJ-032420-DR-T-007018				



OS map data reproduced by permission of Ordnance Survey on behalf of HMSO, © Crown copyright 2015. All rights reserved. Ordnance Survey licence number 0100040692

Continued on Drawing No. 133735_2E-EWR-MCJ-032420-DR-T-007016

