








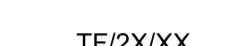





133735_2E-EWR-MCJ-031480-DR-T-007016


NETWORK RAIL (EAST WEST RAIL WESTERN SECTION PHASE 2) ORDER

- KEY**
-  APPLICATION BOUNDARY AND EXTENT OF PERMANENT AND TEMPORARY PROPOSED WORKS
 -  PERMANENT LAND TO BE ACQUIRED FOR ENGINEERING WORKS
 -  PERMANENT LAND TO BE ACQUIRED FOR ENVIRONMENTAL MITIGATION
 -  EXISTING NETWORK RAIL BOUNDARY
 -  WORKSITE AND ACCESS FOR CONSTRUCTION
 -  CONSTRUCTION COMPOUND
 -  LIMIT OF HS2 FOOTPRINT
 -  HS2 WORK SECTION CENTRELINES
 -  EXTENT OF OVERLAP WITH ADJACENT SHEET
 -  ADMINISTRATIVE BOUNDARY
 -  EXISTING FOOPATH
 -  PROW THAT MAY BE TEMPORARILY CLOSED DURING CONSTRUCTION
 -  TF/2X/XX TEMPORARY PROW EXTINGUISHMENT POINT

Continued on Drawing No. 133735_2E-EWR-MCJ-031100-DR-T-007019

AYLESBURY VALE - AYLESBURY

MCJ2/177 FLEET MARSTON ACCOMMODATION BRIDGE TO RECEIVE REPLACEMENT DECK AND GENERAL REPAIRS



COMPOUND E5 FLEET MARSTON

Fleet Marston Farm

Fleet Marston Cottages

AYLESBURY VALE - AYLESBURY

Rev	Date	Description of Revisions	Desnd	Chkd	Appr	S.M.	P.P.	C.M.
A01	17/12/17	Approved for Consultation						

Status: Accepted for Outline Design Suitability: A4



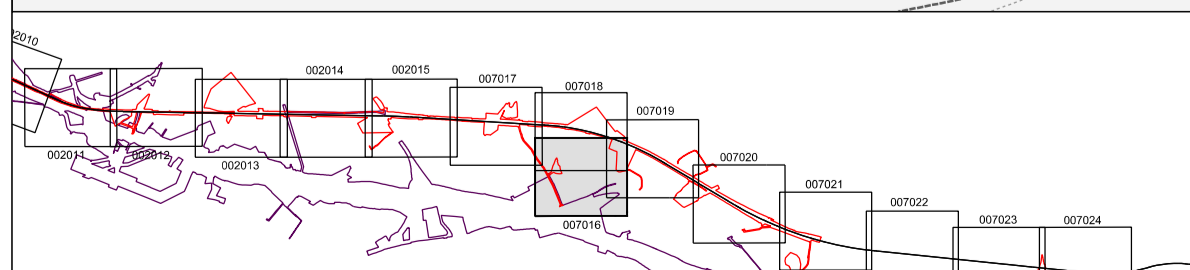
Project: East West Rail (Western Section) Phase 2

Drawing Title: Scheme Drawing Aylesbury Vale - Aylesbury

Designed	Sam McLelland	Signed	S. McLelland	Date	17/12/17
Drawn	Grace Newey	Signed	G. Newey	Date	07/12/16
Checked	Paul Panini	Signed	P. Panini	Date	17/12/17
Approved	Colin Murphy	Signed	C. Murphy	Date	17/12/17

Scale(s): 1:1250 ELR & Project Chainage - 031480 Design Package Risk Classification: Normal Sheet: 91 of 127

Alternative Reference: EWR2-CEP-DRG-PBL-457016 Drawing Number: 133735_2E-EWR-MCJ-031480-DR-T-007016 Revision: A01



OS map data reproduced by permission of Ordnance Survey on behalf of HMSO. © Crown copyright 2015. All rights reserved. Ordnance Survey licence number 0100040692

