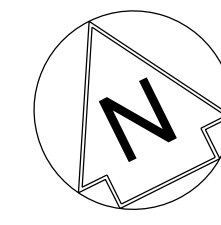


INSET A @ 1:5000

133735\_2E-EWR-MCJ-031480-DR-T-007017

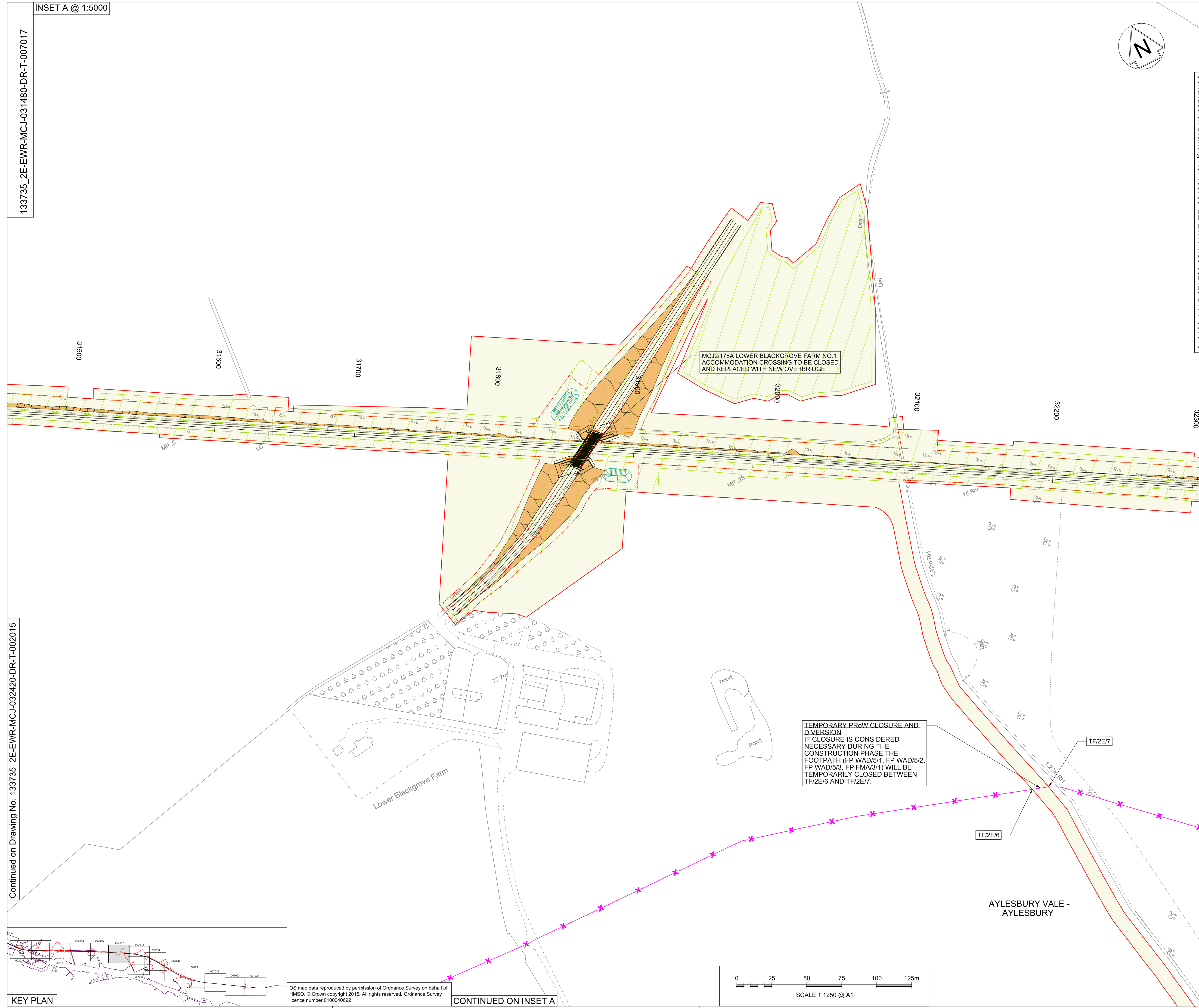


### NETWORK RAIL (EAST WEST RAIL WESTERN SECTION PHASE 2) ORDER

#### KEY

- APPLICATION BOUNDARY AND EXTENT OF PERMANENT AND TEMPORARY PROPOSED WORKS
- PERMANENT LAND TO BE ACQUIRED FOR ENGINEERING WORKS
- PERMANENT LAND TO BE ACQUIRED FOR ENVIRONMENTAL MITIGATION
- EXISTING NETWORK RAIL BOUNDARY
- WORKSITE AND ACCESS FOR CONSTRUCTION
- EXTENT OF OVERLAP WITH ADJACENT SHEET
- ADMINISTRATIVE BOUNDARY
- EXISTING FOOTPATH
- PROW THAT MAY BE TEMPORARILY CLOSED DURING CONSTRUCTION
- TF/2X/XX TEMPORARY PROW EXTINGUISHMENT POINT
- EARTHWORKS
- PROPOSED DRAINAGE AND OUTFALLS
- EXISTING DRAINAGE WORKS REQUIRED
- ATTENUATION POND

Continued on Drawing No. 133735\_2E-EWR-MCJ-032420-DR-T-007018



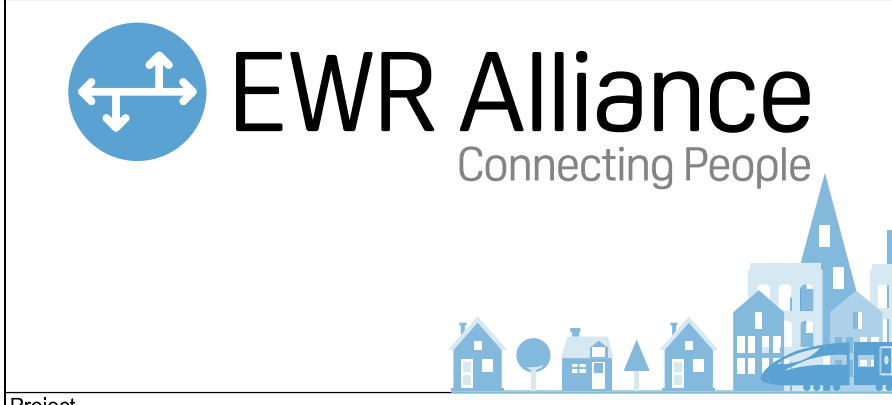
MC/2/178A LOWER BLACKGROVE FARM NO.1 ACCOMMODATION CROSSING TO BE CLOSED AND REPLACED WITH NEW OVERBRIDGE

TEMPORARY PROW CLOSURE AND DIVERSION IF CLOSURE IS CONSIDERED NECESSARY DURING THE CONSTRUCTION PHASE THE FOOTPATH (FP WAD/5/1, FP WAD/5/2, FP WAD/5/3, FP FMA/3/1) WILL BE TEMPORARILY CLOSED BETWEEN TF/2E/6 AND TF/2E/7.

AYLESBURY VALE - AYLESBURY

| Rev | Date     | Description of Revisions  | Dsmd | Chkd | Appr | S.M. | P.P. | C.M. |
|-----|----------|---------------------------|------|------|------|------|------|------|
| A01 | 17/12/17 | Approved for Consultation |      |      |      |      |      |      |

Status: Accepted for Outline Design Suitability: A4



Project: East West Rail (Western Section) Phase 2

Drawing Title: Scheme Drawing Aylesbury Vale - Aylesbury

|          |               |        |              |      |          |
|----------|---------------|--------|--------------|------|----------|
| Designed | Sam McLelland | Signed | S. McLelland | Date | 17/12/17 |
| Drawn    | Grace Newey   | Signed | G. Newey     | Date | 22/02/17 |
| Checked  | Paul Panini   | Signed | P. Panini    | Date | 17/12/17 |
| Approved | Colin Murphy  | Signed | C. Murphy    | Date | 17/12/17 |

Scale(s): 1:1250 ELR & Project Chainage - 031480

Design Package Risk Classification: Normal Sheet 90 of 127

Alternative Reference: EWR2-CEP-DRG-PBL-457017 Revision: A01

Drawing Number: 133735\_2E-EWR-MCJ-031480-DR-T-007017



OS map data reproduced by permission of Ordnance Survey on behalf of HMSO. © Crown copyright 2015. All rights reserved. Ordnance Survey licence number 0100040692

CONTINUED ON INSET A

