


133735_2E-EWR-MCJ-030700-DR-T-002015










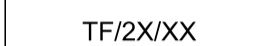










COUNTY OF BUCKINGHAMSHIRE
AYLESBURY VALE
CLAYDON/QUAINTON



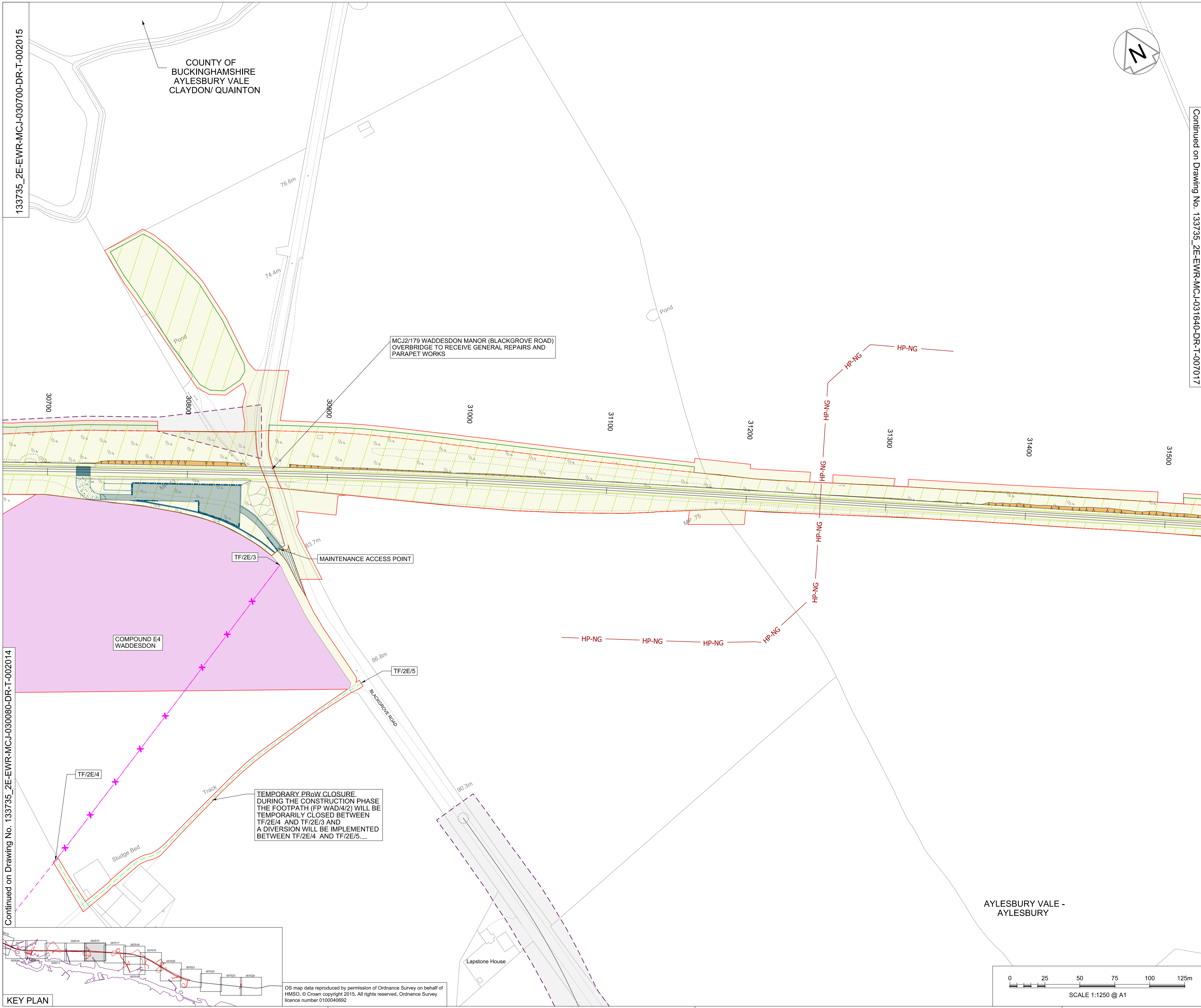
NETWORK RAIL (EAST WEST
RAIL WESTERN SECTION
PHASE 2) ORDER

PLANNING CONSENT DRAWING

KEY

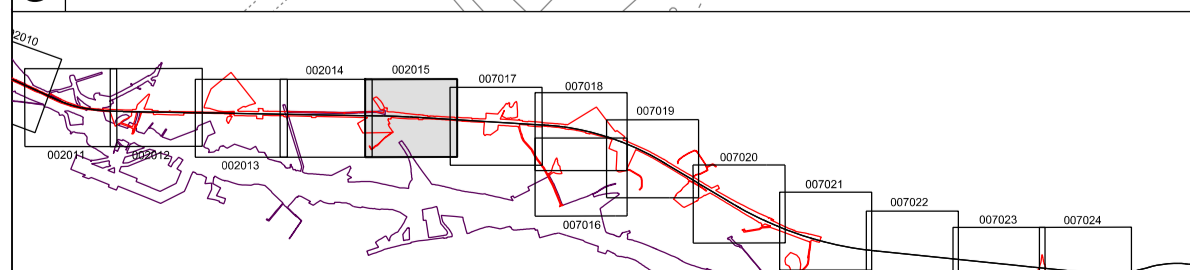
-  APPLICATION BOUNDARY AND EXTENT OF PERMANENT AND TEMPORARY PROPOSED WORKS
-  PERMANENT LAND TO BE ACQUIRED FOR ENGINEERING WORKS
-  PERMANENT LAND TO BE ACQUIRED FOR ENVIRONMENTAL MITIGATION
-  EXISTING NETWORK RAIL BOUNDARY
-  WORKSITE AND ACCESS FOR CONSTRUCTION
-  LIMIT OF HS2 FOOTPRINT
-  HS2 WORK SECTION CENTRELINES
-  EXTENT OF OVERLAP WITH ADJACENT SHEET
-  ADMINISTRATIVE BOUNDARY
-  EXISTING FOOTPATH
-  TEMPORARY FOOTPATH DIVERSION ROUTE
-  PROW THAT MAY BE TEMPORARILY CLOSED DURING CONSTRUCTION
-  TF/2X/XX TEMPORARY PROW EXTINGUISHMENT POINT
-  F/2X/XX PERMANENT PROW EXTINGUISHMENT POINT
-  CONSTRUCTION COMPOUND
-  EARTHWORKS
-  PROPOSED DRAINAGE AND OUTFALLS
-  EXISTING DRAINAGE WORKS REQUIRED
-  REB RELOCATABLE EQUIPMENT BUILDING
-  HP-NG NG HIGH PRESSURE GAS MAIN

Continued on Drawing No. 133735_2E-EWR-MCJ-031640-DR-T-007017



Continued on Drawing No. 133735_2E-EWR-MCJ-030080-DR-T-002014

KEY PLAN



OS map data reproduced by permission of Ordnance Survey on behalf of HMSO. © Crown copyright 2015. All rights reserved. Ordnance Survey licence number 0100040692

Rev	Date	Description of Revisions	Dsrd	Chkd	Appr	S.M.	P.P.	C.M.
A01	17/12/17	Approved for Consultation						

Status: Accepted for Outline Design Suitability: A4



Project: East West Rail (Western Section) Phase 2

Drawing Title: Scheme Drawing Aylesbury Vale - Aylesbury

Designed	Sam McLelland	Signed	S. McLelland	Date	17/12/17
Drawn	Grace Newey	Signed	G. Newey	Date	07/12/16
Checked	Paul Panini	Signed	P. Panini	Date	17/12/17
Approved	Colin Murphy	Signed	C. Murphy	Date	17/12/17

Scale(s): 1:1250 ELR & Project Chainage - 030700 Design Package Risk Classification: Normal Sheet 89 of 127

Alternative Reference: EWR2-CEP-DRG-PBL-452015 Drawing Number: 133735_2E-EWR-MCJ-030700-DR-T-002015 Revision: A01

AYLESBURY VALE - AYLESBURY

