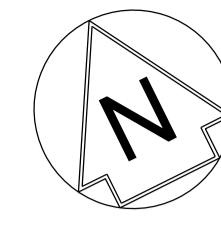
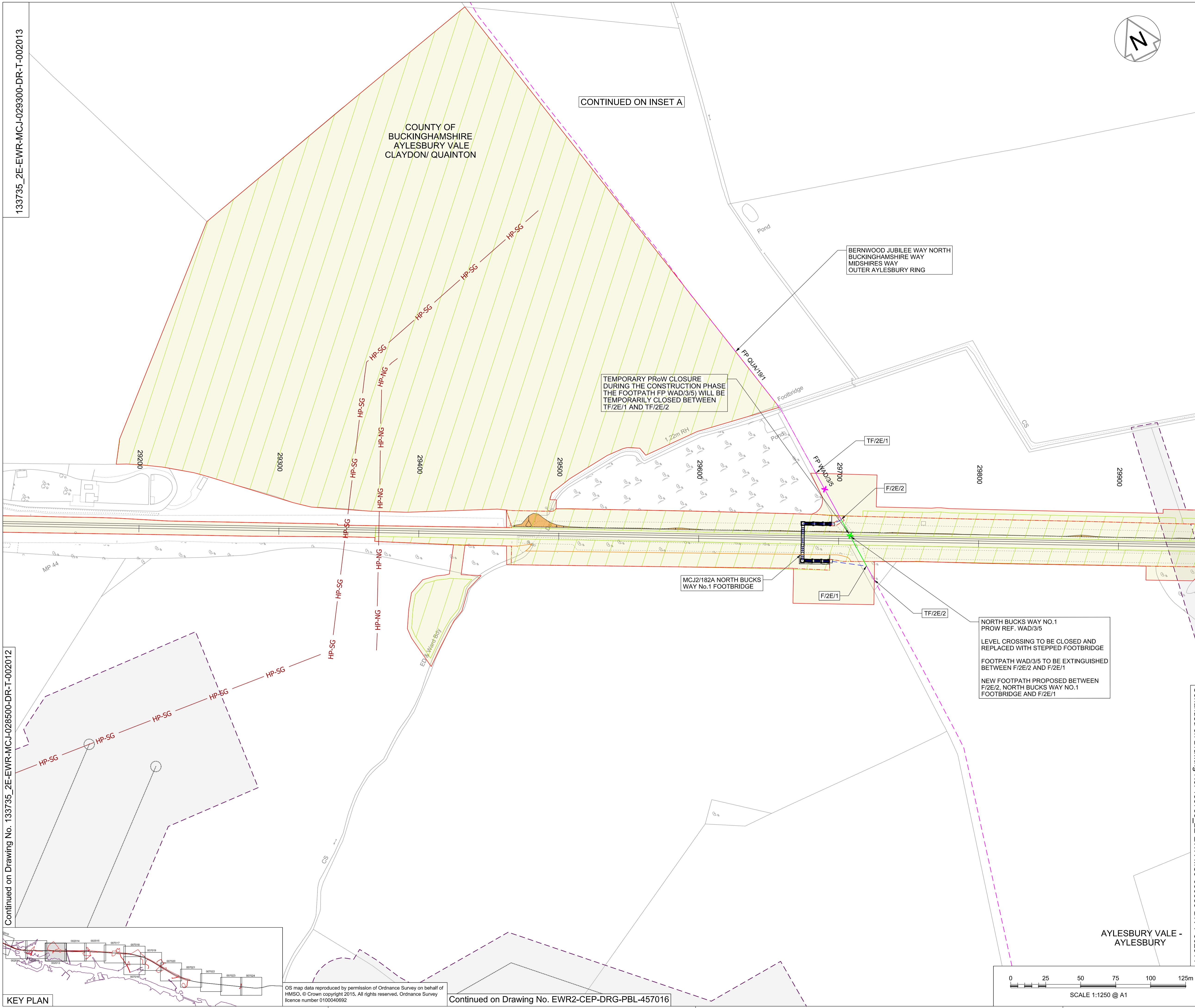


133735_2E-EWR-MCJ-029300-DR-T-002013



NETWORK RAIL (EAST WEST RAIL WESTERN SECTION PHASE 2) ORDER

- KEY**
- APPLICATION BOUNDARY AND EXTENT OF PERMANENT AND TEMPORARY PROPOSED WORKS
 - PERMANENT LAND TO BE ACQUIRED FOR ENGINEERING WORKS
 - PERMANENT LAND TO BE ACQUIRED FOR ENVIRONMENTAL MITIGATION
 - EXISTING NETWORK RAIL BOUNDARY
 - WORKSITE AND ACCESS FOR CONSTRUCTION
 - LIMIT OF HS2 FOOTPRINT
 - HS2 WORK SECTION CENTRELINES
 - EXTENT OF OVERLAP WITH ADJACENT SHEET
 - ADMINISTRATIVE BOUNDARY
 - EXISTING FOOTPATH
 - PROPOSED FOOTPATH
 - EXTINGUISHED FOOTPATH
 - PROW THAT MAY BE TEMPORARILY CLOSED DURING CONSTRUCTION
 - PROW TO BE EXTINGUISHED PERMANENTLY AND MAY BE TEMPORARILY CLOSED DURING CONSTRUCTION
 - TF/2X/XX TEMPORARY PROW EXTINGUISHMENT POINT
 - F/2X/XX PERMANENT PROW EXTINGUISHMENT POINT
 - EARTHWORKS
 - PROPOSED DRAINAGE AND OUTFALLS
 - EXISTING DRAINAGE WORKS REQUIRED
 - HP-SG SGN HIGH PRESSURE GAS MAIN
 - HP-NG NG HIGH PRESSURE GAS MAIN



TEMPORARY PROW CLOSURE DURING THE CONSTRUCTION PHASE THE FOOTPATH FP WAD/3/5 WILL BE TEMPORARILY CLOSED BETWEEN TF/2E/1 AND TF/2E/2

NORTH BUCKS WAY NO.1 PROW REF. WAD/3/5
 LEVEL CROSSING TO BE CLOSED AND REPLACED WITH STEPPED FOOTBRIDGE
 FOOTPATH WAD/3/5 TO BE EXTINGUISHED BETWEEN F/2E/2 AND F/2E/1
 NEW FOOTPATH PROPOSED BETWEEN F/2E/2, NORTH BUCKS WAY NO.1 FOOTBRIDGE AND F/2E/1

Rev	Date	Description of Revisions	Desnd	Chkd	Appr	Suitability
A01	17/12/17	Approved for Consultation				A4



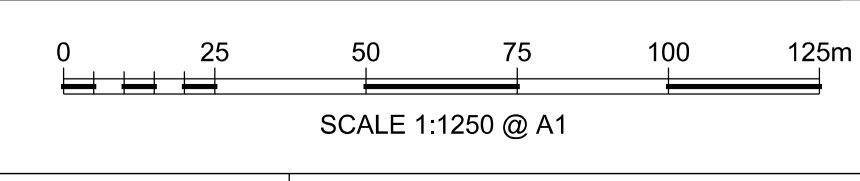
East West Rail
 (Western Section)
 Phase 2

Scheme Drawing
 Aylesbury Vale - Claydon/Quainton

Designed	Sam McLelland	Signed	S. McLelland	Date	17/12/17
Drawn	Grace Newey	Signed	G. Newey	Date	07/12/16
Checked	Paul Panini	Signed	P. Panini	Date	17/12/17
Approved	Colin Murphy	Signed	C. Murphy	Date	17/12/17

Scale(s) 1:1250
 Design Package Risk Classification Normal
 Sheet 87 of 127

Alternative Reference EWR2-CEP-DRG-PBL-452013
 Drawing Number 133735_2E-EWR-MCJ-029300-DR-T-002013
 Revision A01



KEY PLAN

OS map data reproduced by permission of Ordnance Survey on behalf of HMSO. © Crown copyright 2015. All rights reserved. Ordnance Survey licence number 0100040692

Continued on Drawing No. EWR2-CEP-DRG-PBL-457016

Continued on Drawing No. 133735_2E-EWR-MCJ-028500-DR-T-002012

CONTINUED ON INSET A

Continued on Drawing No. 133735_2E-EWR-MCJ-030080-DR-T-002014