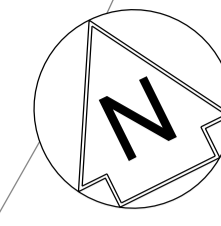
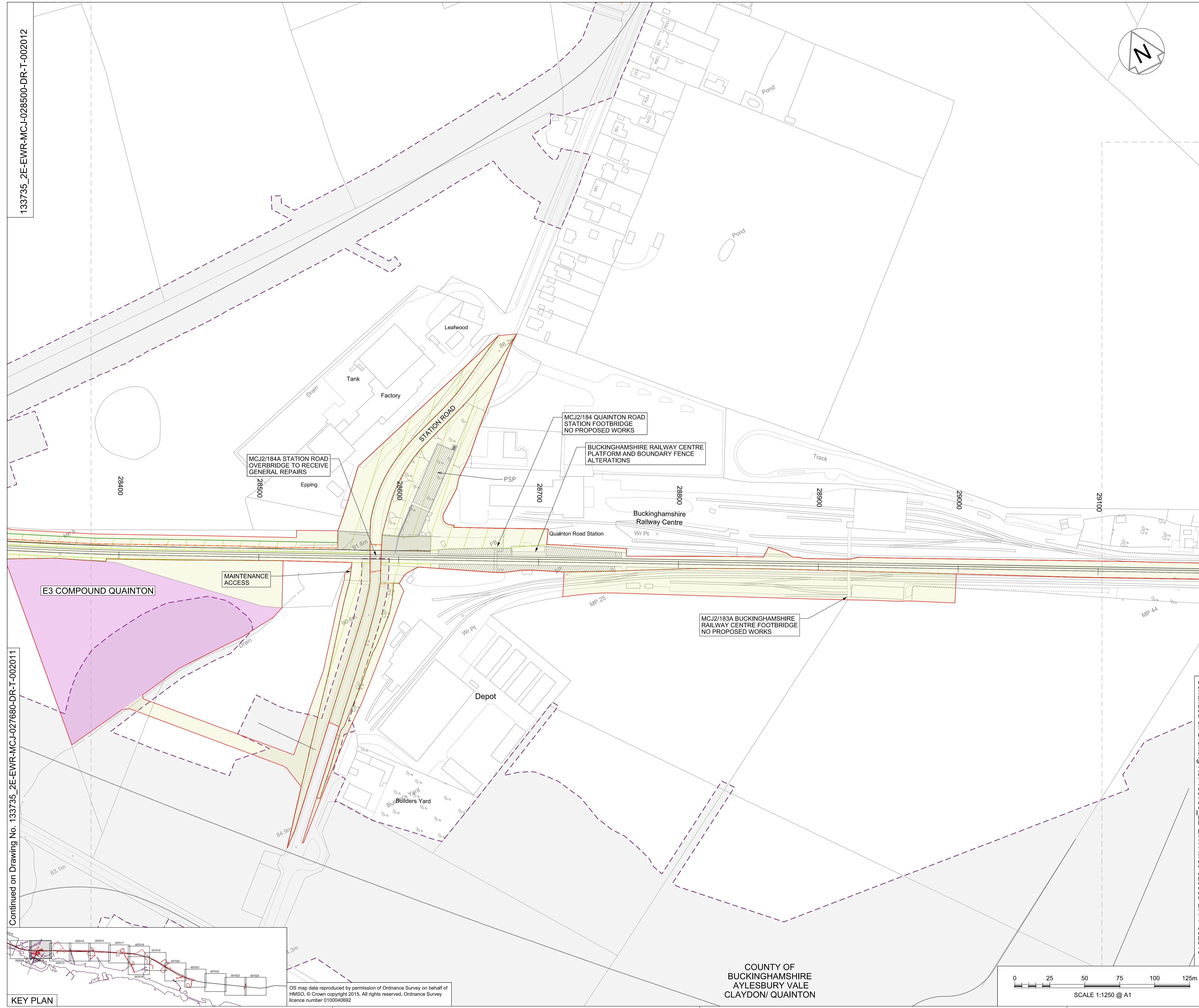


133735_2E-EWR-MCJ-028500-DR-T-002012



NETWORK RAIL (EAST WEST RAIL WESTERN SECTION PHASE 2) ORDER

- KEY**
- APPLICATION BOUNDARY AND EXTENT OF PERMANENT AND TEMPORARY PROPOSED WORKS
 - PERMANENT LAND TO BE ACQUIRED FOR ENGINEERING WORKS
 - PERMANENT LAND TO BE ACQUIRED FOR ENVIRONMENTAL MITIGATION
 - EXISTING NETWORK RAIL BOUNDARY
 - WORKSITE AND ACCESS FOR CONSTRUCTION
 - LIMIT OF HS2 FOOTPRINT
 - HS2 WORK SECTION CENTRELINES
 - EXTENT OF OVERLAP WITH ADJACENT SHEET
 - ADMINISTRATIVE BOUNDARY
 - CONSTRUCTION COMPOUND
 - EARTHWORKS
 - SP SIGNAL POST
 - LOC EQUIPMENT LOCATION CABINET
 - EXISTING DRAINAGE WORKS REQUIRED



Rev	Date	Description of Revisions	Desd	Chkd	Appr	S.M.	P.P.	C.M.
A04	17/12/17	Approved for Consultation						

Accepted for Outline Design A4



Project
East West Rail (Western Section) Phase 2

Drawing Title
**Scheme Drawing
Aylesbury Vale - Claydon/ Quainton**

Designed	Sam McLelland	Signed	S. McLelland	Date	17/12/17
Drawn	Grace Newey	Signed	G. Newey	Date	22/02/17
Checked	Paul Panini	Signed	P. Panini	Date	17/12/17
Approved	Colin Murphy	Signed	C. Murphy	Date	17/12/17

Scale(s)
1:1250

ELR & Project Chainage
- 028500

Design Package Risk Classification
Normal

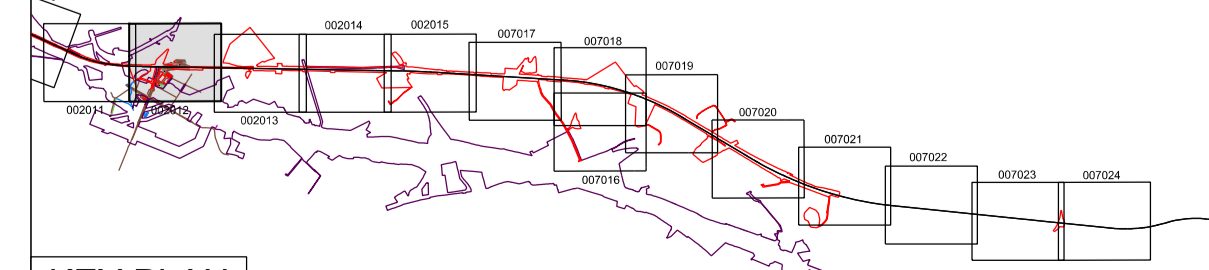
Sheet
86 of 127

Alternative Reference
EWR2-CEP-DRG-PBL-452012

Drawing Number
133735_2E-EWR-MCJ-028500-DR-T-002012

Revision
A04

Continued on Drawing No. 133735_2E-EWR-MCJ-027680-DR-T-002011



OS map data reproduced by permission of Ordnance Survey on behalf of HMSO. © Crown copyright 2015. All rights reserved. Ordnance Survey licence number 0100040692

COUNTY OF
BUCKINGHAMSHIRE
AYLESBURY VALE
CLAYDON/ QUANTON

