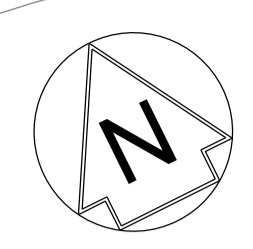
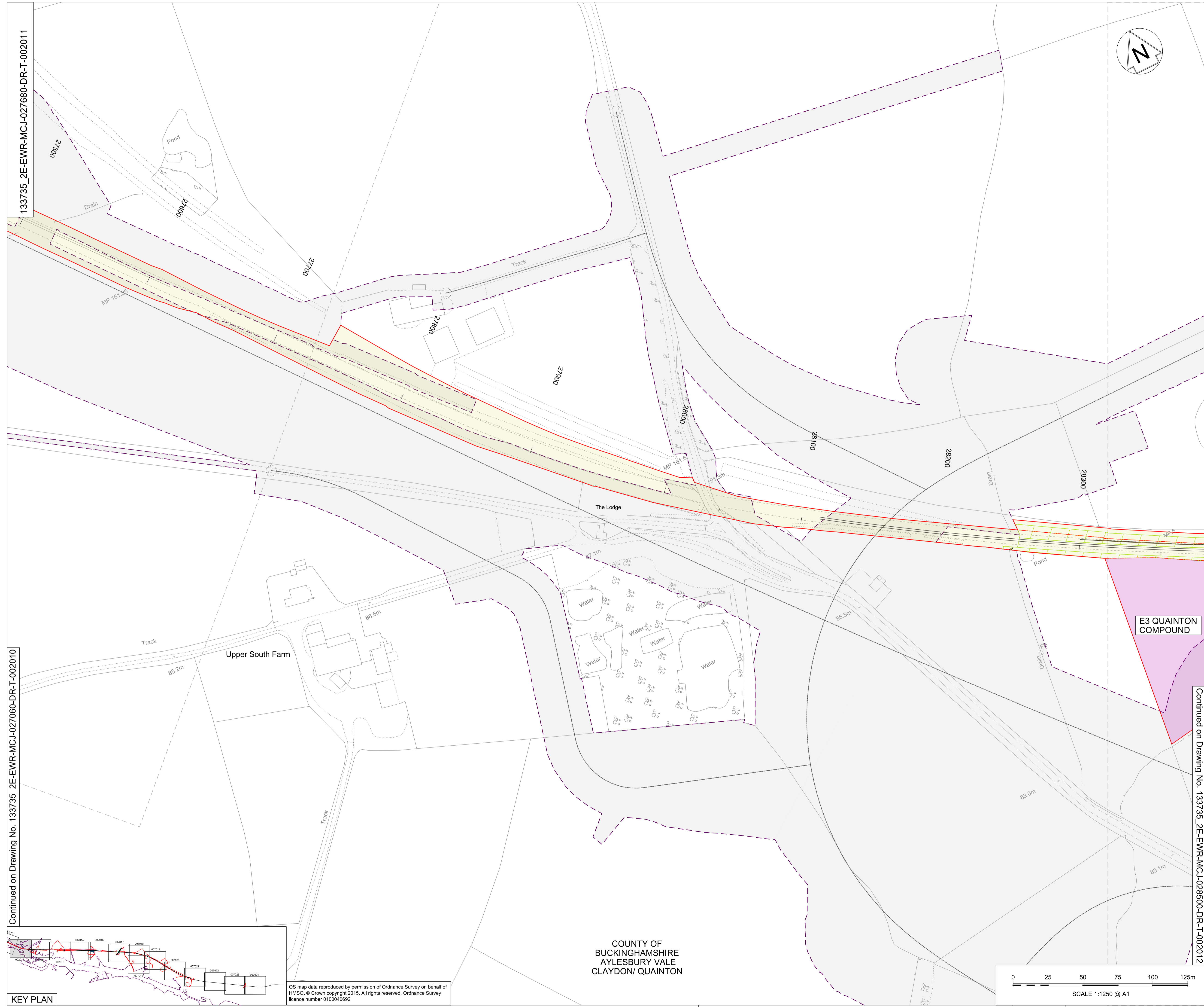


133735_2E-EWR-MCJ-027680-DR-T-002011

Continued on Drawing No. 133735_2E-EWR-MCJ-027060-DR-T-002010



NETWORK RAIL (EAST WEST RAIL WESTERN SECTION PHASE 2) ORDER

- KEY**
- APPLICATION BOUNDARY AND EXTENT OF PERMANENT AND TEMPORARY PROPOSED WORKS
 - PERMANENT LAND TO BE ACQUIRED FOR ENGINEERING WORKS
 - PERMANENT LAND TO BE ACQUIRED FOR ENVIRONMENTAL MITIGATION
 - WORKSITE AND ACCESS FOR CONSTRUCTION
 - LIMIT OF HS2 FOOTPRINT
 - HS2 WORK SECTION CENTRELINES
 - EXTENT OF OVERLAP WITH ADJACENT SHEET
 - ADMINISTRATIVE BOUNDARY
 - EARTHWORKS
 - CONSTRUCTION COMPOUND
 - PROPOSED DRAINAGE AND OUTFALLS
 - EXISTING DRAINAGE WORKS REQUIRED
 - LAND REQUIRED FOR ENVIRONMENTAL MITIGATION

Rev	Date	Description of Revisions	Dsmd	Chkd	Appr	S.M.	P.P.	C.M.
A04	17/12/17	Approved for Consultation						

Status: **Accepted for Outline Design** Suitability: **A4**



Project: **East West Rail (Western Section) Phase 2**

Drawing Title: **Scheme Drawing Aylesbury Vale - Claydon/ Quanton**

Designed	Sam McLelland	Signed	S. McLelland	Date	17/12/17
Drawn	Grace Newey	Signed	G. Newey	Date	07/12/16
Checked	Paul Panini	Signed	P. Panini	Date	17/12/17
Approved	Colin Murphy	Signed	C. Murphy	Date	17/12/17

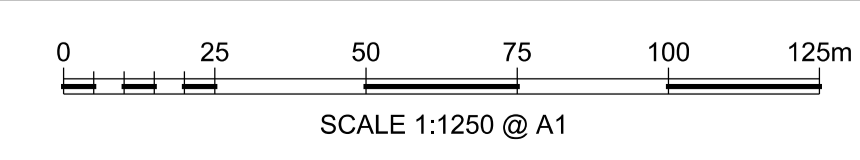
Scale(s): 1:1250 ELR & Project Chainage - 027680

Design Package Risk Classification: **Normal** Sheet: **85 of 127**

Alternative Reference: EWR2-CEP-DRG-PBL-452011 Revision: **A04**

Drawing Number: **133735_2E-EWR-MCJ-027680-DR-T-002011**

COUNTY OF BUCKINGHAMSHIRE
AYLESBURY VALE
CLAYDON/ QUANTON



OS map data reproduced by permission of Ordnance Survey on behalf of HMSO, © Crown copyright 2015. All rights reserved. Ordnance Survey licence number 0100040692