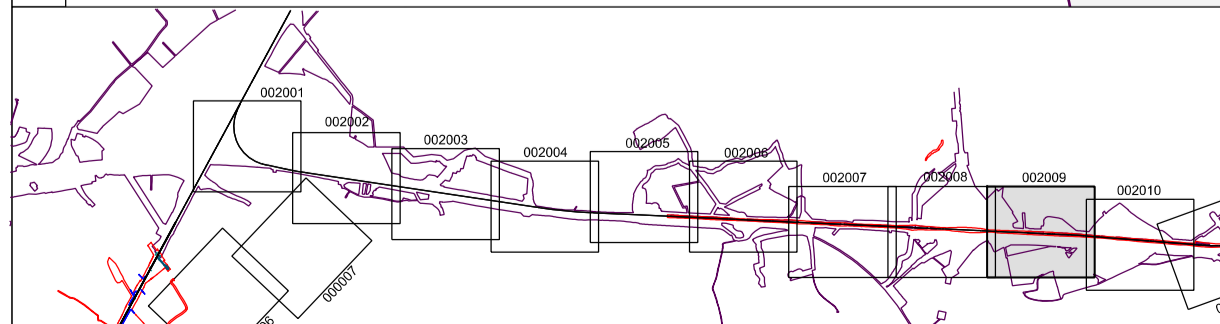


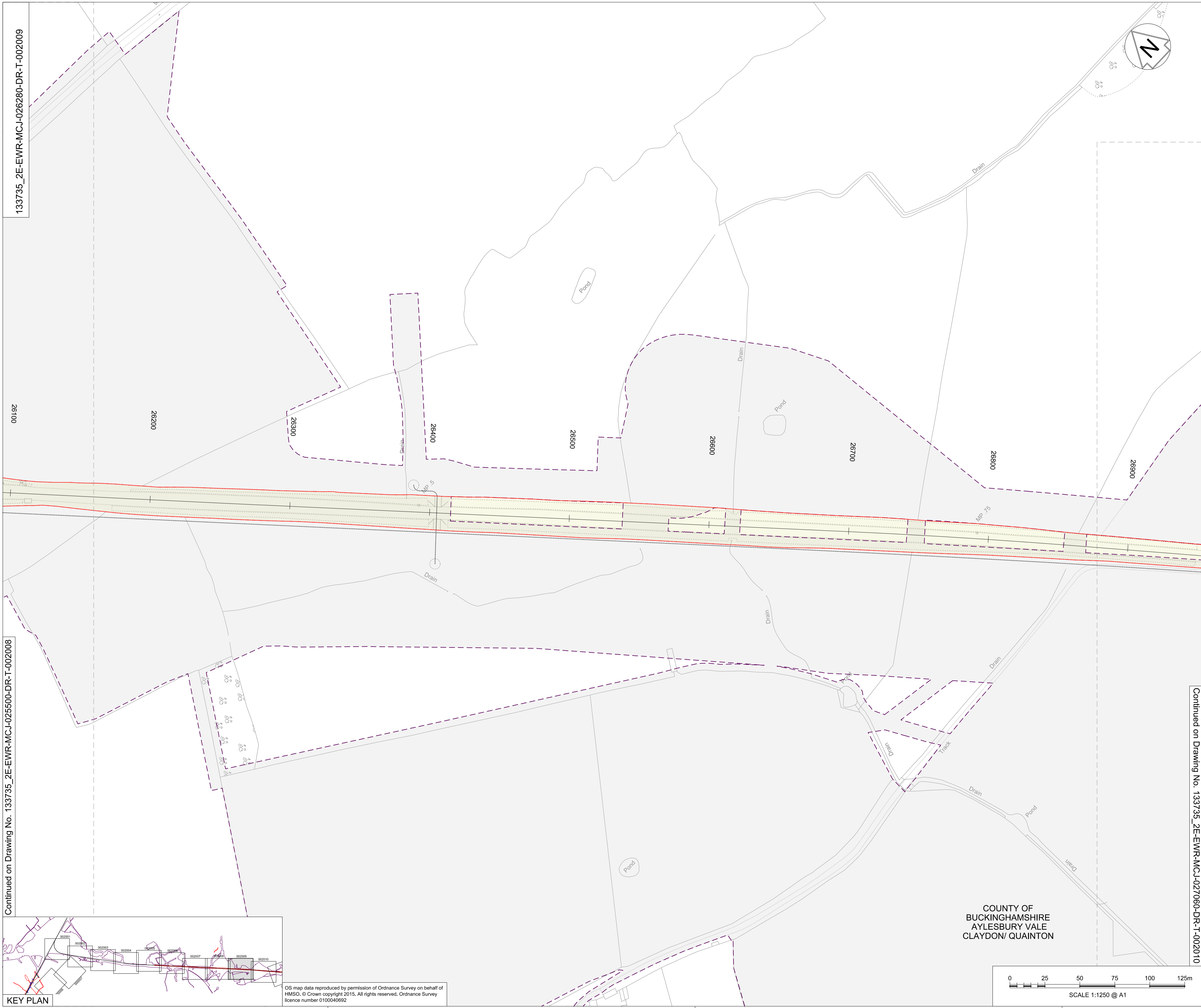
133735\_2E-EWR-MCJ-026280-DR-T-002009

Continued on Drawing No. 133735\_2E-EWR-MCJ-025500-DR-T-002008

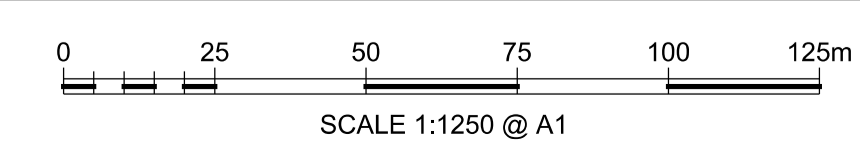


KEY PLAN

OS map data reproduced by permission of Ordnance Survey on behalf of HMSO. © Crown copyright 2015. All rights reserved. Ordnance Survey licence number 0100040692



COUNTY OF  
BUCKINGHAMSHIRE  
AYLESBURY VALE  
CLAYDON/QUANTON



NETWORK RAIL (EAST WEST  
RAIL WESTERN SECTION  
PHASE 2) ORDER

- KEY**
- APPLICATION BOUNDARY AND EXTENT OF PERMANENT AND TEMPORARY PROPOSED WORKS
  - PERMANENT LAND TO BE ACQUIRED FOR ENGINEERING WORKS
  - PERMANENT LAND TO BE ACQUIRED FOR ENVIRONMENTAL MITIGATION
  - WORKSITE AND ACCESS FOR CONSTRUCTION
  - LIMIT OF HS2 FOOTPRINT
  - HS2 WORK SECTION CENTRELINES
  - EXTENT OF OVERLAP WITH ADJACENT SHEET
  - ADMINISTRATIVE BOUNDARY

Rev	Date	Description of Revisions	Desnd	Chkd	Appr	Status	Suitability
A01	17/12/17	Approved for Consultation					

Accepted for Outline Design A4



Project  
**East West Rail  
(Western Section)  
Phase 2**

Drawing Title  
**Scheme Drawing  
Aylesbury Vale - Claydon/ Quanton**

Designed	Sam McLelland	Signed	S. McLelland	Date	17/12/17
Drawn	Grace Newey	Signed	G. Newey	Date	07/12/16
Checked	Paul Panini	Signed	P. Panini	Date	17/12/17
Approved	Colin Murphy	Signed	C. Murphy	Date	17/12/17

Scale(s)  
1:1250  
ELR & Project Chainage  
- 026280  
Design Package Risk Classification  
**Normal**

Sheet  
83 of 127  
Alternative Reference  
EWR2-CEP-DRG-PBL-452009  
Revision  
A01

Drawing Number  
133735\_2E-EWR-MCJ-026280-DR-T-002009