








133735_2E-EWR-MCJ-025500-DR-T-002008

Continued on Drawing No. 133735_2E-EWR-MCJ-024720-DR-T-002007

NETWORK RAIL (EAST WEST RAIL WESTERN SECTION PHASE 2) ORDER

- KEY**
-  APPLICATION BOUNDARY AND EXTENT OF PERMANENT AND TEMPORARY PROPOSED WORKS
 -  PERMANENT LAND TO BE ACQUIRED FOR ENGINEERING WORKS
 -  PERMANENT LAND TO BE ACQUIRED FOR ENVIRONMENTAL MITIGATION
 -  LIMIT OF HS2 FOOTPRINT
 -  HS2 WORK SECTION CENTRELINES
 -  EXTENT OF OVERLAP WITH ADJACENT SHEET
 -  WORKSITE AND ACCESS FOR CONSTRUCTION

Continued on Drawing No. 133735_2E-EWR-MCJ-026280-DR-T-002009



Rev	Date	Description of Revisions	Desd	Chkd	Appr	S.M.	P.P.	C.M.
A01	17/12/17	Approved for Consultation						

Status: Accepted for Outline Design Suitability: A4



Project: East West Rail (Western Section) Phase 2

Drawing Title: Scheme Drawing Aylesbury Vale - Claydon/ Quanton

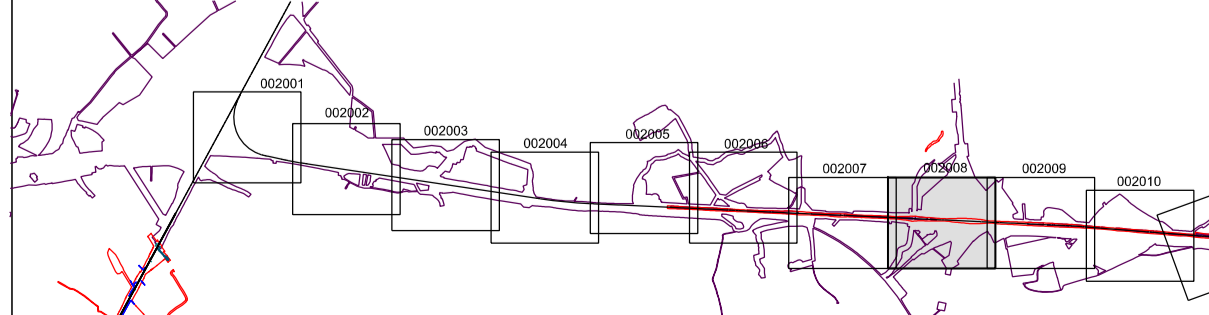
Designed	Sam McLelland	Signed	S. McLelland	Date	17/12/17
Drawn	Grace Newey	Signed	G. Newey	Date	07/12/16
Checked	Paul Panini	Signed	P. Panini	Date	17/12/17
Approved	Colin Murphy	Signed	C. Murphy	Date	17/12/17

Scale(s): 1:1250 ELR & Project Chainage: - 025500 Design Package Risk Classification: Normal Sheet: 82 of 127

Alternative Reference: EWR2-CEP-DRG-PBL-452008 Revision: A01

Drawing Number: 133735_2E-EWR-MCJ-025500-DR-T-002008

KEY PLAN



OS map data reproduced by permission of Ordnance Survey on behalf of HMSO. © Crown copyright 2015. All rights reserved. Ordnance Survey licence number 0100040692

COUNTY OF BUCKINGHAMSHIRE AYLESBURY VALE CLAYDON/ QUANTON

