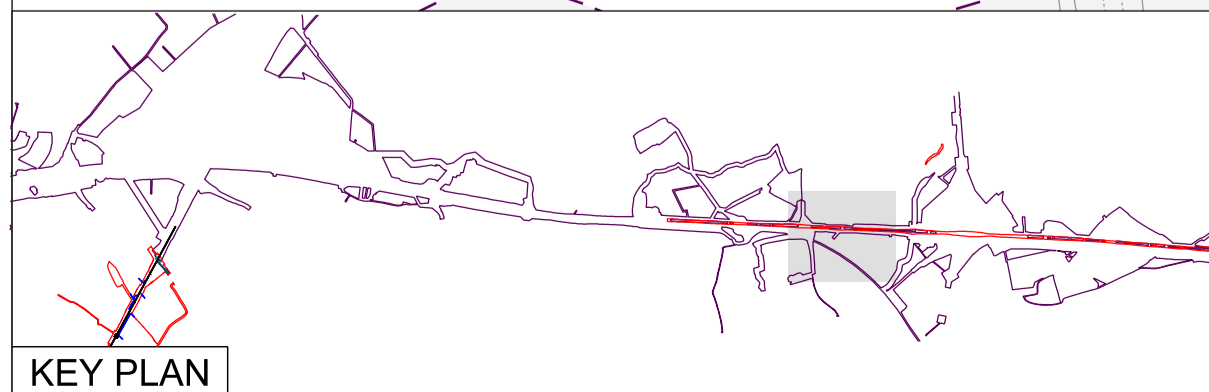


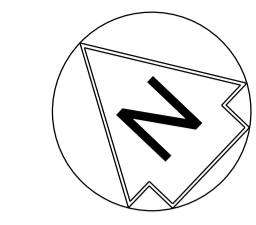
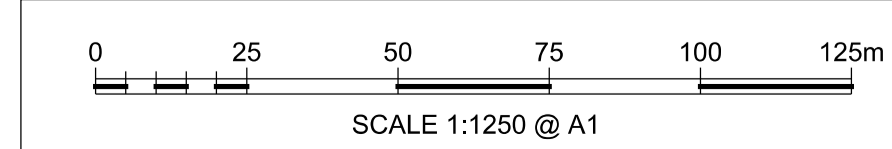
133735_2E-EWR-MCJ-024720-DR-T-002007

Continued on Drawing No. 133735_2E-EWR-MCJ-023940-DR-T-002006



OS map data reproduced by permission of Ordnance Survey on behalf of HMSO, © Crown copyright 2015. All rights reserved. Ordnance Survey licence number 0100046992

COUNTY OF
BUCKINGHAMSHIRE
AYLESBURY VALE
CLAYDON/QUANTON



NETWORK RAIL (EAST WEST
RAIL WESTERN SECTION
PHASE 2) ORDER

- KEY**
- APPLICATION BOUNDARY AND EXTENT OF PERMANENT AND TEMPORARY PROPOSED WORKS
 - PERMANENT LAND TO BE ACQUIRED FOR ENGINEERING WORKS
 - PERMANENT LAND TO BE ACQUIRED FOR ENVIRONMENTAL MITIGATION
 - LIMIT OF HS2 FOOTPRINT
 - HS2 WORK SECTION CENTRELINES
 - EXTENT OF OVERLAP WITH ADJACENT SHEET
 - WORKSITE AND ACCESS FOR CONSTRUCTION

Rev	Date	Description of Revisions	Desd	Chkd	Appr
A01	17/12/17	Approved for Consultation			

Accepted for Outline Design A4



Continued on Drawing No. 133735_2E-EWR-MCJ-025500-DR-T-002008

Project
**East West Rail
(Western Section)
Phase 2**

Drawing Title
**Scheme Drawing
Aylesbury Vale - Claydon/ Quanton**

Designed	Sam McLelland	Signed	S. McLelland	Date	17/12/17
Drawn	Grace Newey	Signed	G. Newey	Date	07/12/16
Checked	Paul Panini	Signed	P. Panini	Date	17/12/17
Approved	Colin Murphy	Signed	C. Murphy	Date	17/12/17

Scale(s)
1:1250

ELR & Project Chainage
- 024720

Design Package Risk Classification
Normal

Sheet
81 of 127

Alternative Reference
EWR2-CEP-DRG-PBL-452007

Drawing Number
133735_2E-EWR-MCJ-024720-DR-T-002007

Revision
A01