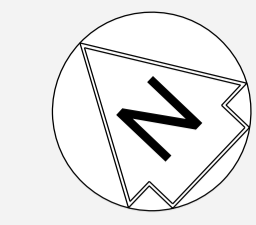


133735\_2E-EWR-MCJ-023940-DR-T-002006






Continued on Drawing No. 133735\_2E-EWR-MCJ-023140-DR-T-002005

KEY PLAN

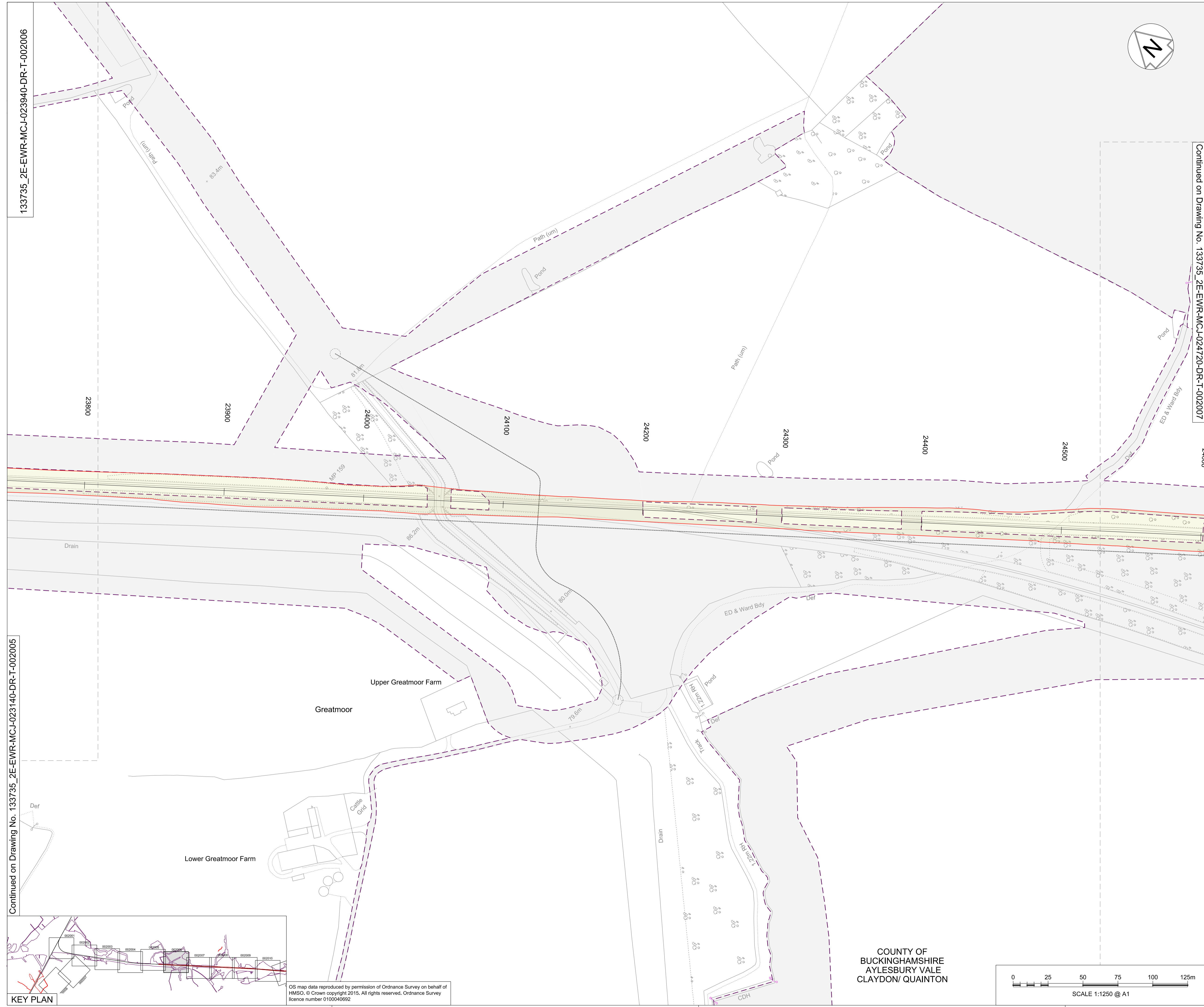
OS map data reproduced by permission of Ordnance Survey on behalf of HMSO, © Crown copyright 2015. All rights reserved. Ordnance Survey licence number 0100046692



### NETWORK RAIL (EAST WEST RAIL WESTERN SECTION PHASE 2) ORDER

- KEY**
-  APPLICATION BOUNDARY AND EXTENT OF PERMANENT AND TEMPORARY PROPOSED WORKS
  -  LIMIT OF HS2 FOOTPRINT
  -  HS2 WORK SECTION CENTRELINES
  -  EXTENT OF OVERLAP WITH ADJACENT SHEET
  -  WORKSITE AND ACCESS FOR CONSTRUCTION

Continued on Drawing No. 133735\_2E-EWR-MCJ-024720-DR-T-002007



Rev	Date	Description of Revisions	Desnd	Chkd	Appr	S.M.	P.P.	C.M.
A01	17/12/17	Approved for Consultation						

Status: Accepted for Outline Design  
Suitability: A4



Project: **East West Rail (Western Section) Phase 2**

Drawing Title: **Scheme Drawing Aylesbury Vale - Claydon/ Quanton**

Designed	Sam McLelland	Signed	S. McLelland	Date	17/12/17
Drawn	Grace Newey	Signed	G. Newey	Date	07/12/16
Checked	Paul Panini	Signed	P. Panini	Date	17/12/17
Approved	Colin Murphy	Signed	C. Murphy	Date	17/12/17

Scale(s): 1:1250  
 ELR & Project Chainage: - 023940  
 Design Package Risk Classification: **Normal**  
 Sheet: 80 of 127

Alternative Reference: EWR2-CEP-DRG-PBL-452006  
 Drawing Number: 133735\_2E-EWR-MCJ-023940-DR-T-002006  
 Revision: A01

COUNTY OF BUCKINGHAMSHIRE  
AYLESBURY VALE  
CLAYDON/ QUANTON

