

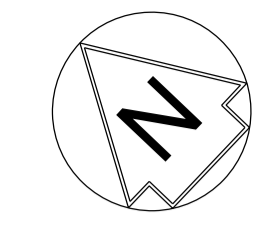
133735_2E-EWR-MCJ-022360-DR-T-002004

Continued on Drawing No. 133735_2E-EWR-MCJ-021560-DR-T-002003

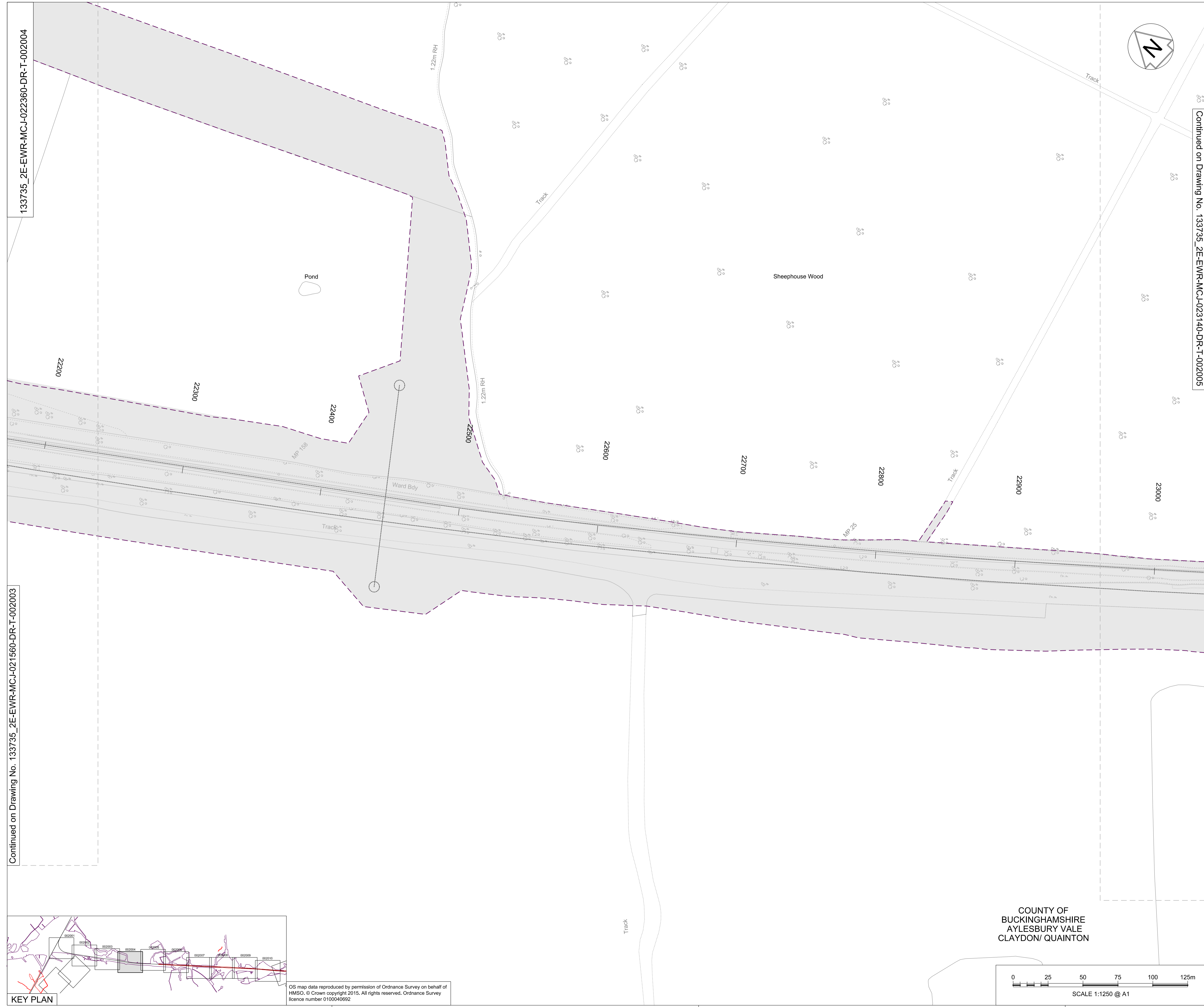
NETWORK RAIL (EAST WEST RAIL WESTERN SECTION PHASE 2) ORDER

KEY

	LIMIT OF HS2 FOOTPRINT
	HS2 WORK SECTION CENTRELINES
	EXTENT OF OVERLAP WITH ADJACENT SHEET



Continued on Drawing No. 133735_2E-EWR-MCJ-023140-DR-T-002005



Rev	Date	Description of Revisions	Desd	Chkd	Appr	S.M.	P.P.	C.M.
A01	17/12/17	Approved for Consultation						

Status: **Accepted for Outline Design** Suitability: **A4**



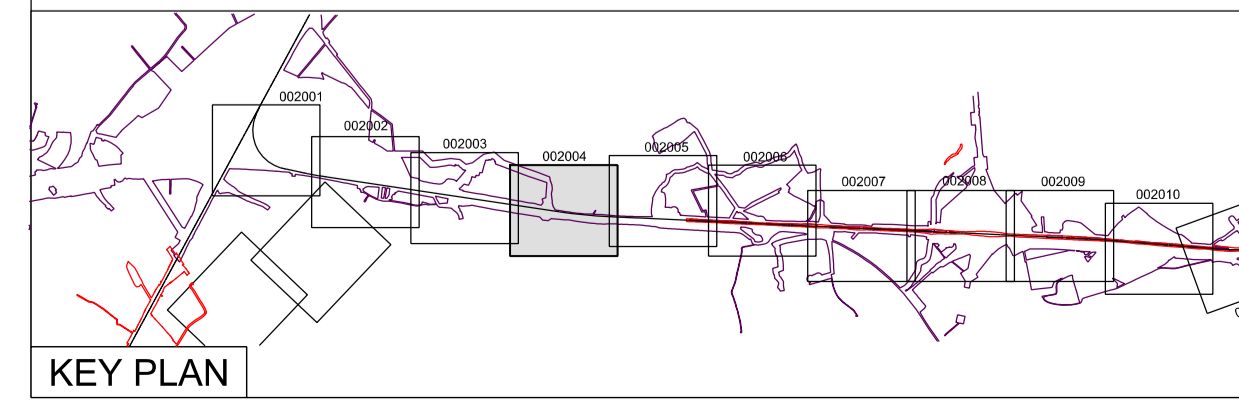
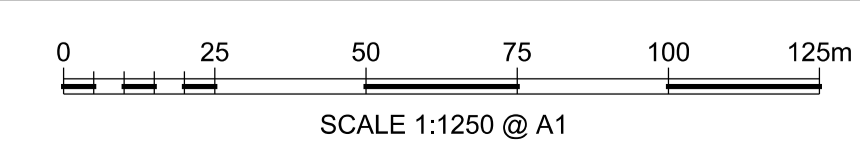
Project: **East West Rail (Western Section) Phase 2**

Drawing Title: **Scheme Drawing Aylesbury Vale - Claydon/ Quanton**

Designed	Sam McLelland	Signed	S. McLelland	Date	17/12/17
Drawn	Grace Newey	Signed	G. Newey	Date	07/12/16
Checked	Paul Panini	Signed	P. Panini	Date	17/12/17
Approved	Colin Murphy	Signed	C. Murphy	Date	17/12/17

Scale(s)	1:1250	ELR & Project Chainage	- 022360
Design Package Risk Classification	Normal		Sheet 78 of 127
Alternative Reference	EWR2-CEP-DRG-PBL-452004	Revision	A01
Drawing Number	133735_2E-EWR-MCJ-022360-DR-T-002004		

COUNTY OF BUCKINGHAMSHIRE
AYLESBURY VALE
CLAYDON/ QUANTON



OS map data reproduced by permission of Ordnance Survey on behalf of HMSO, © Crown copyright 2015. All rights reserved. Ordnance Survey licence number 0100040692