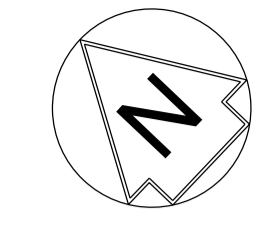


133735_2E-EWR-MCJ-020780-DR-T-002002

Continued on Drawing No. 133735_2E-EWR-MCJ-019900-DR-T-002001

NETWORK RAIL (EAST WEST RAIL WESTERN SECTION PHASE 2) ORDER



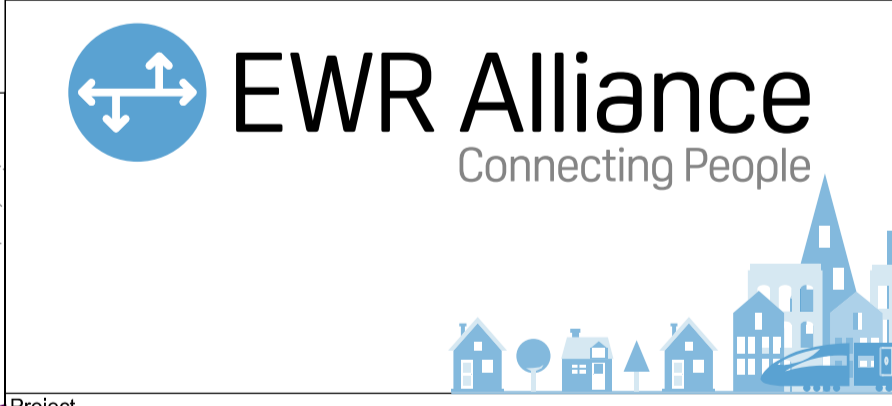
KEY

- LIMIT OF HS2 FOOTPRINT
- HS2 WORK SECTION CENTRELINES
- EXTENT OF OVERLAP WITH ADJACENT SHEET



Continued on Drawing No. 133735_2E-EWR-MCJ-021560-DR-T-002003

Rev	Date	Description of Revisions	Desd	Chkd	Appr	Status	Suitability
A01	17/12/17	Approved for Consultation					
						Accepted for Outline Design	A4



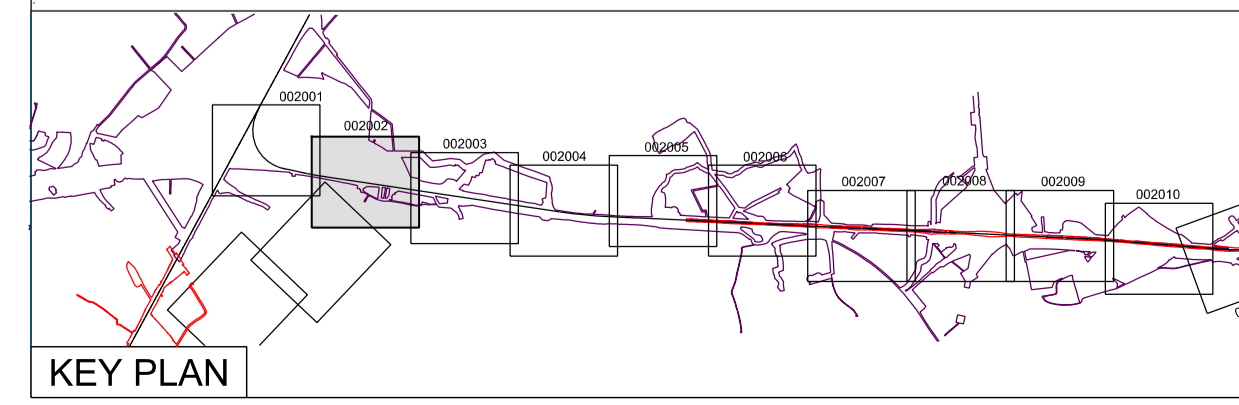
Project
East West Rail (Western Section) Phase 2

Drawing Title
**Scheme Drawing
 Aylesbury Vale - Claydon/ Quanton**

Designed	Sam McLelland	Signed	S. McLelland	Date	17/12/17
Drawn	Grace Newey	Signed	G. Newey	Date	07/12/16
Checked	Paul Panini	Signed	P. Panini	Date	17/12/17
Approved	Colin Murphy	Signed	C. Murphy	Date	17/12/17

Scale(s)
1:1250
 Design Package Risk Classification
Normal
 Sheet
76 of 127

Alternative Reference
EWR2-CEP-DRG-PBL-452002
 Drawing Number
133735_2E-EWR-MCJ-020780-DR-T-002002
 Revision
A01



OS map data reproduced by permission of Ordnance Survey on behalf of HMSO, © Crown copyright 2015. All rights reserved. Ordnance Survey licence number 0100040692

COUNTY OF
 BUCKINGHAMSHIRE
 AYLESBURY VALE
 CLAYDON/ QUANTON

