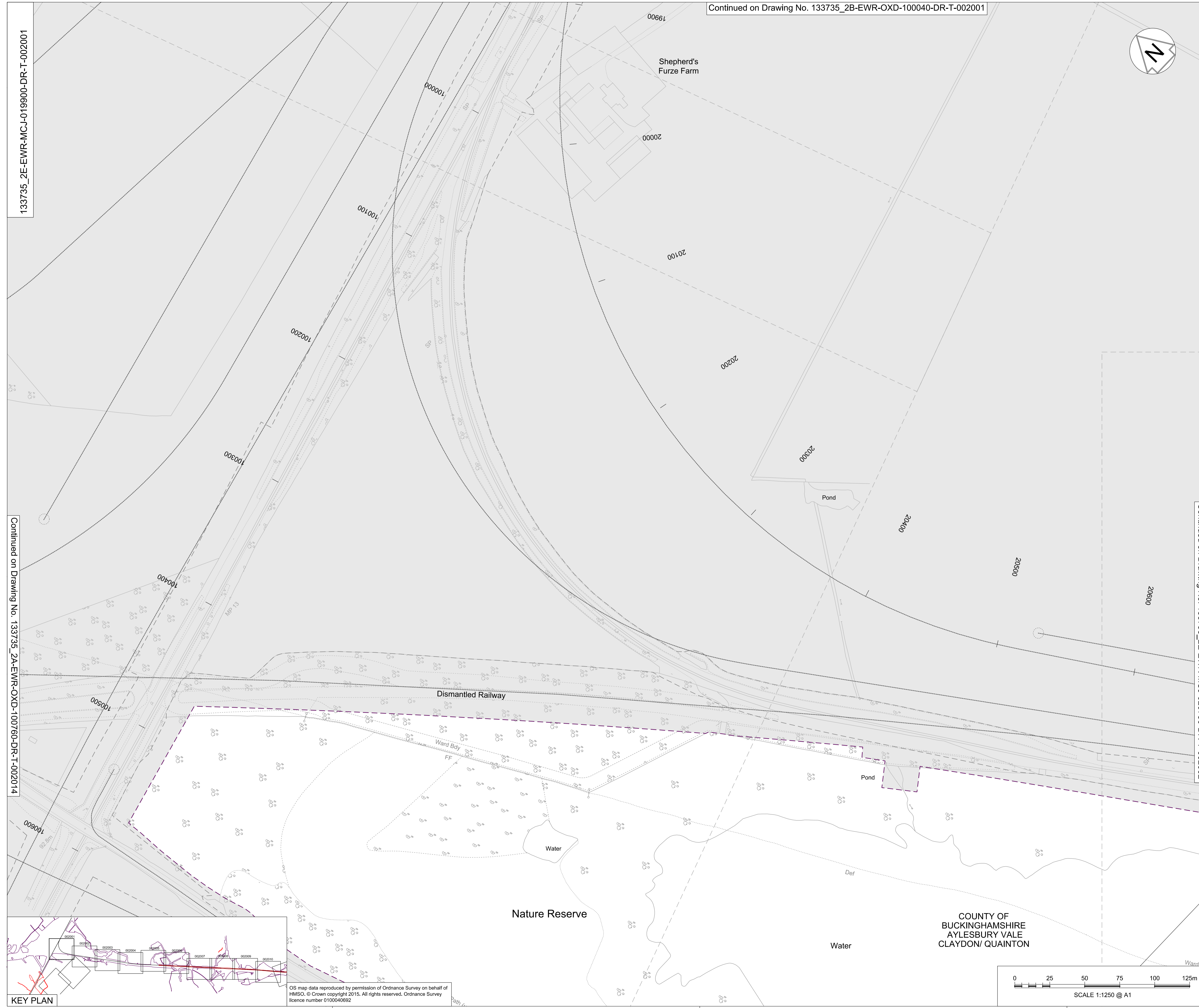


NETWORK RAIL (EAST WEST RAIL WESTERN SECTION PHASE 2) ORDER

KEY

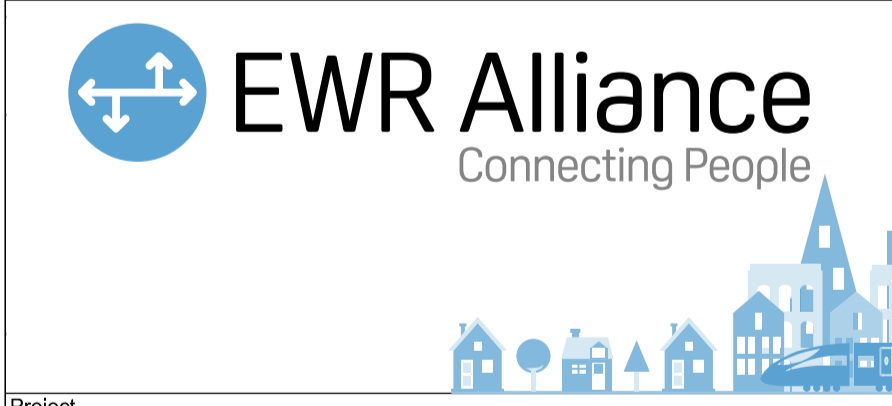
	LIMIT OF HS2 FOOTPRINT
	HS2 WORK SECTION CENTRELINES
	EXTENT OF OVERLAP WITH ADJACENT SHEET



Continued on Drawing No. 133735_2E-EWR-MCJ-020780-DR-T-002002

Rev	Date	Description of Revisions	Desd	Chkd	Appr	S.M.	P.P.	C.M.
A01	17/12/17	Approved for Consultation						

Status: **Accepted for Outline Design** Suitability: **A4**



Project: **East West Rail (Western Section) Phase 2**

Drawing Title: **Scheme Drawing Aylesbury Vale - Claydon/ Quanton**

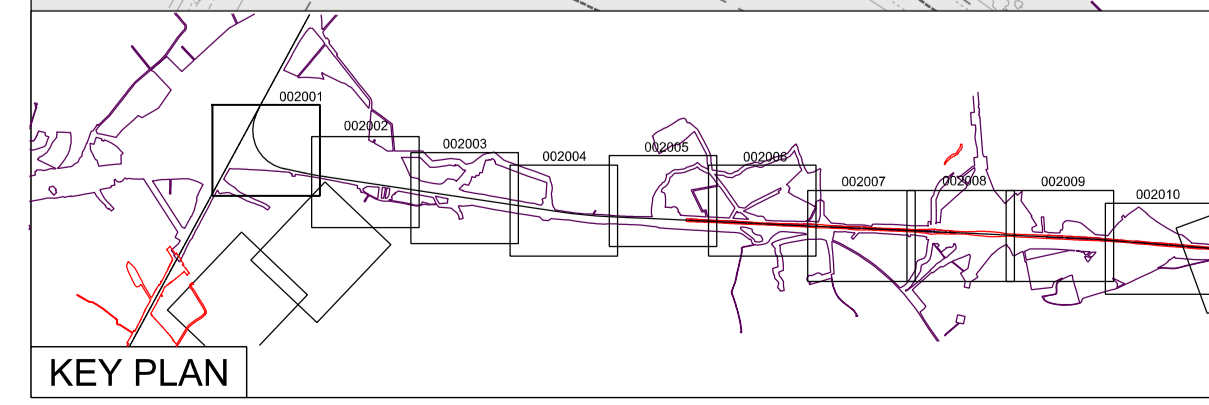
Designed	Sam McLelland	Signed	S. McLelland	Date	17/12/17
Drawn	Grace Newey	Signed	G. Newey	Date	07/12/16
Checked	Paul Panini	Signed	P. Panini	Date	17/12/17
Approved	Colin Murphy	Signed	C. Murphy	Date	17/12/17

Scale(s): **1:1250** ELR & Project Chainage: **- 019900**

Design Package Risk Classification: **Normal** Sheet: **75 of 127**

Alternative Reference: **EWR2-CEP-DRG-PBL-452001** Revision: **A01**

Drawing Number: **133735_2E-EWR-MCJ-019900-DR-T-002001**



OS map data reproduced by permission of Ordnance Survey on behalf of HMSO. © Crown copyright 2015. All rights reserved. Ordnance Survey licence number 0100040692

COUNTY OF BUCKINGHAMSHIRE
AYLESBURY VALE
CLAYDON/ QUANTON

