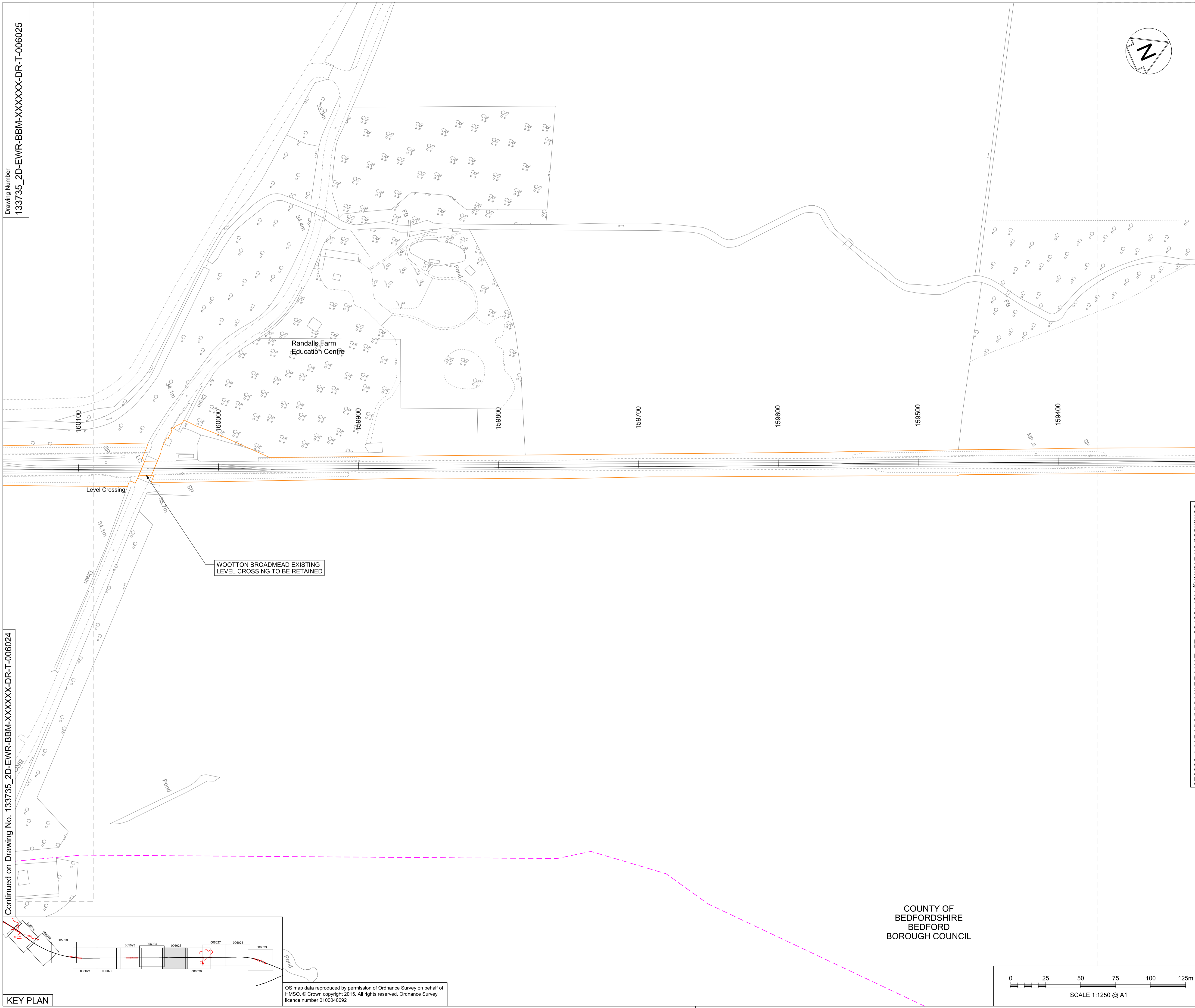


Drawing Number
133735_2D-EWR-BBM-XXXXXX-DR-T-006025

Continued on Drawing No. 133735_2D-EWR-BBM-XXXXXX-DR-T-006024



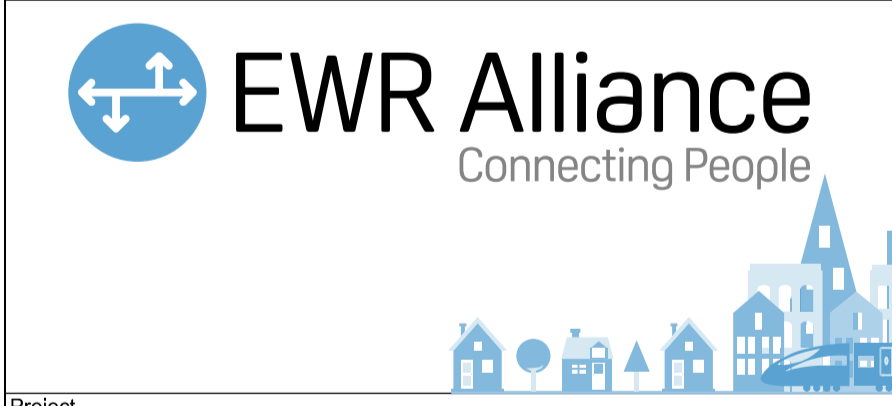
NETWORK RAIL (EAST WEST
RAIL WESTERN SECTION
PHASE 2) ORDER

KEY

- EXISTING NETWORK RAIL BOUNDARY
- EXTENT OF OVERLAP WITH ADJACENT SHEET
- EXISTING FOOTPATH

Continued on Drawing No. 133735_2D-EWR-BBM-XXXXXX-DR-T-006026

Rev	Date	Description of Revisions	Dsmd	Chkd	Appr	S.M.	P.P.	C.M.
A01	17/12/17	Approved for Consultation						
Status						Suitability		
Accepted for Outline Design						A4		



Project
**East West Rail
(Western Section)
Phase 2**

Drawing Title
**Scheme Drawing
Bletchley to Bedford**

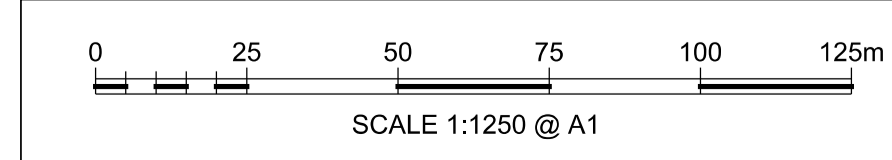
Designed	Sam McLelland	Signed	S. McLelland	Date	17/12/17
Drawn	Grace Newey	Signed	G. Newey	Date	07/12/16
Checked	Paul Panini	Signed	P. Panini	Date	17/12/17
Approved	Colin Murphy	Signed	C. Murphy	Date	17/12/17

Scale(s)	ELR & Project Chainage
1:1250	BBM - XXXXXX
Design Package Risk Classification	Sheet
Normal	70 of 127

Alternative Reference	Revision
EWR2-CEP-DRG-PBL-446025	A01
Drawing Number	

133735_2D-EWR-BBM-XXXXXX-DR-T-006025

COUNTY OF
BEDFORDSHIRE
BEDFORD
BOROUGH COUNCIL



KEY PLAN

OS map data reproduced by permission of Ordnance Survey on behalf of HMSO. © Crown copyright 2015. All rights reserved. Ordnance Survey licence number 0100040692