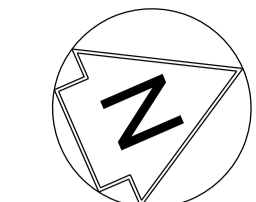
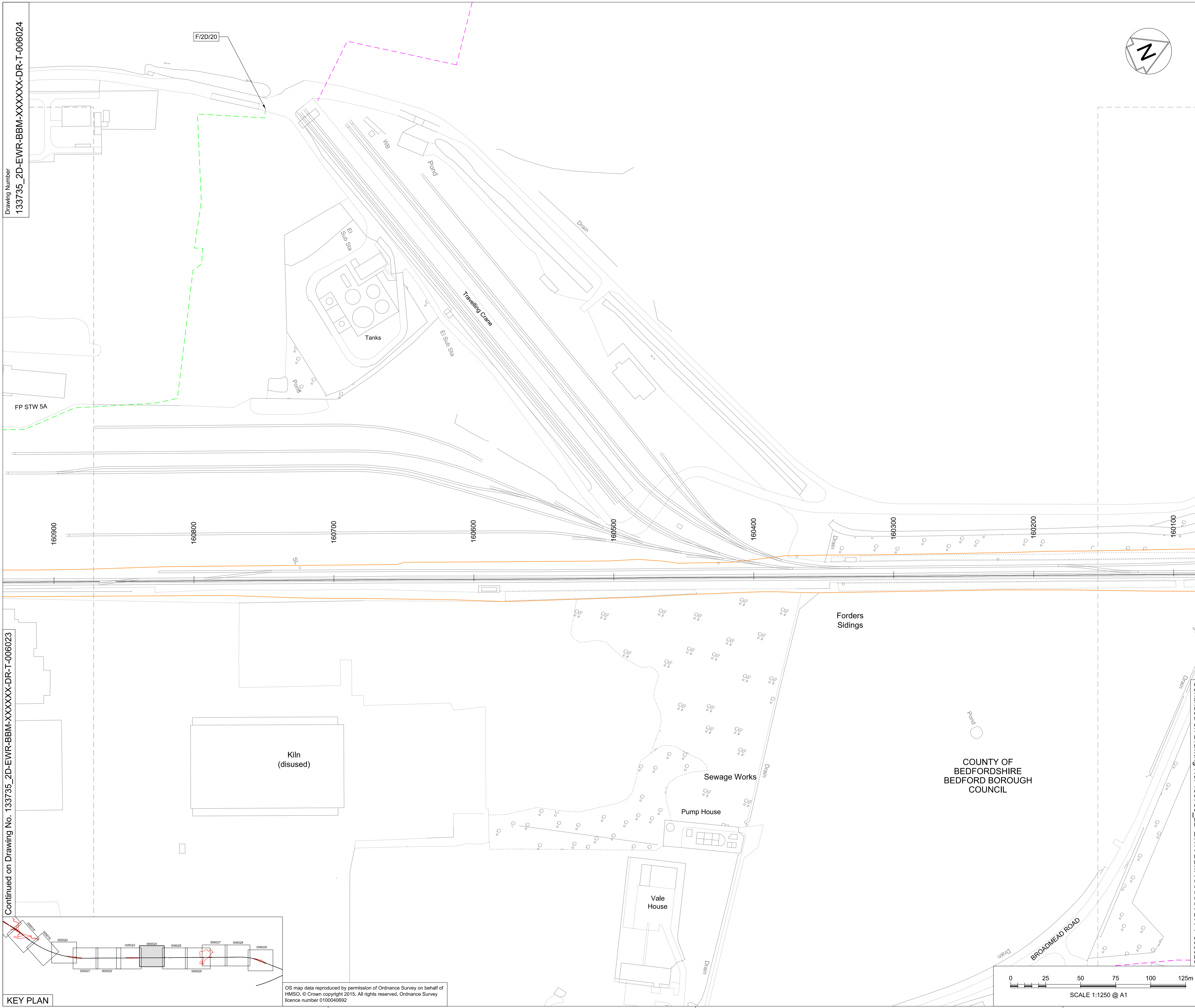


Drawing Number
133735_2D-EWR-BBM-XXXXXX-DR-T-006024

Continued on Drawing No. 133735_2D-EWR-BBM-XXXXXX-DR-T-006023

KEY PLAN

OS map data reproduced by permission of Ordnance Survey on behalf of HMSO. © Crown copyright 2015. All rights reserved. Ordnance Survey licence number 0100040692




NETWORK RAIL (EAST WEST RAIL WESTERN SECTION PHASE 2) ORDER

KEY

- EXISTING NETWORK RAIL BOUNDARY
- EXTENT OF OVERLAP WITH ADJACENT SHEET
- EXISTING FOOTPATH TO BE EXTINGUISHED
- EXISTING FOOTPATH

Rev	Date	Description of Revisions	Dsmd	Chkd	Appr	S.M.	P.P.	C.M.
A01	17/12/17	Approved for Consultation						

Accepted for Outline Design A4



Project
East West Rail (Western Section) Phase 2

Drawing Title
Scheme Drawing Bletchley to Bedford

Designed	Sam McLelland	Signed	S. McLelland	Date	17/12/17
Drawn	Grace Newey	Signed	G. Newey	Date	07/12/16
Checked	Paul Panini	Signed	P. Panini	Date	17/12/17
Approved	Colin Murphy	Signed	C. Murphy	Date	17/12/17

Scale(s)
1:1250

ELR & Project Chainage
BBM - XXXXXX

Design Package Risk Classification
Normal

Sheet
69 of 127

Alternative Reference
EWR2-CEP-DRG-PBL-446024

Revision
A01

Drawing Number
133735_2D-EWR-BBM-XXXXXX-DR-T-006024

