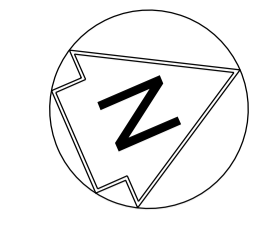


Drawing Number  
133735\_2D-EWR-BBM-XXXXXX-DR-T-005022

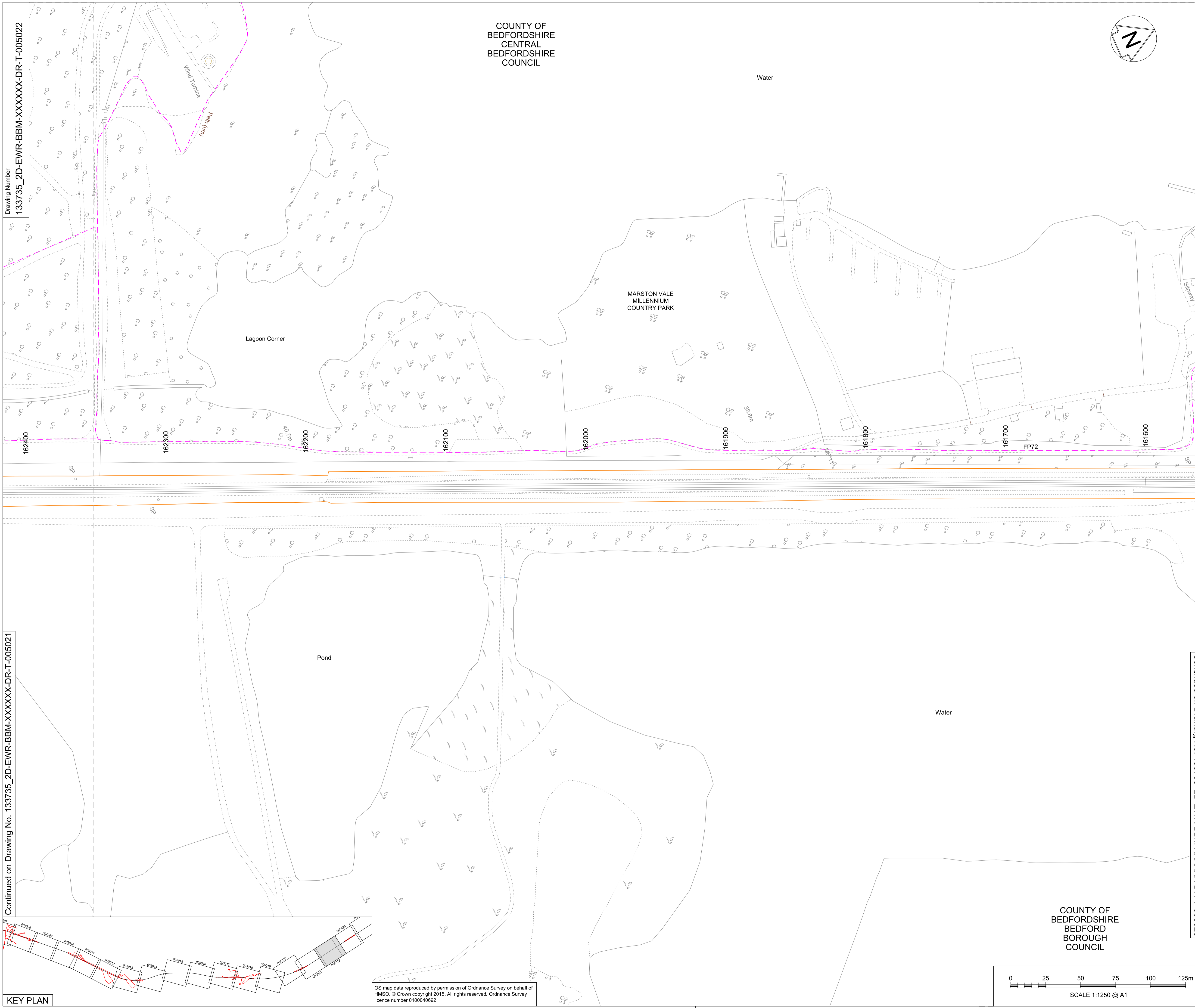
Continued on Drawing No. 133735\_2D-EWR-BBM-XXXXXX-DR-T-005021

COUNTY OF  
BEDFORDSHIRE  
CENTRAL  
BEDFORDSHIRE  
COUNCIL

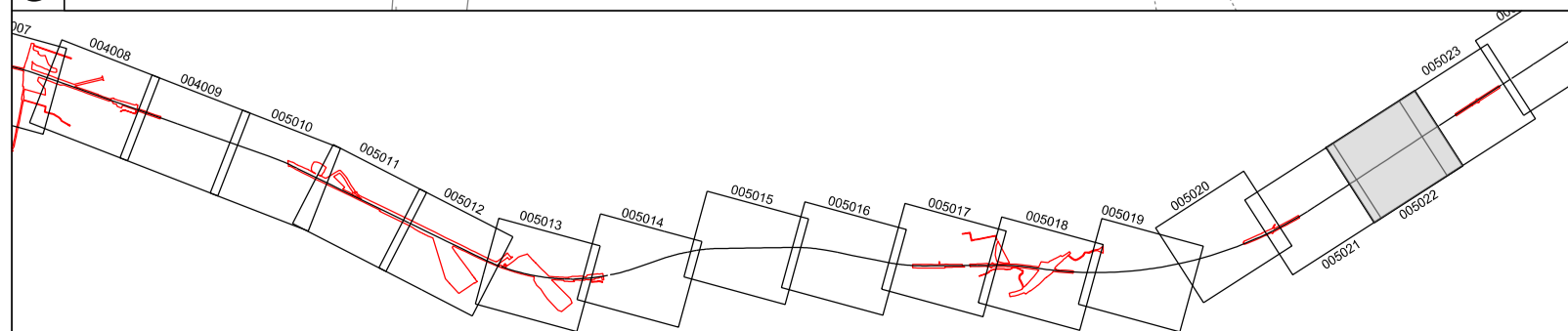


NETWORK RAIL (EAST WEST  
RAIL WESTERN SECTION  
PHASE 2) ORDER

- KEY**
- EXISTING NETWORK RAIL BOUNDARY
  - EXTENT OF OVERLAP WITH ADJACENT SHEET
  - EXISTING FOOTPATH
  - TF/2X/XX TEMPORARY PROW EXTINGUISHMENT POINT

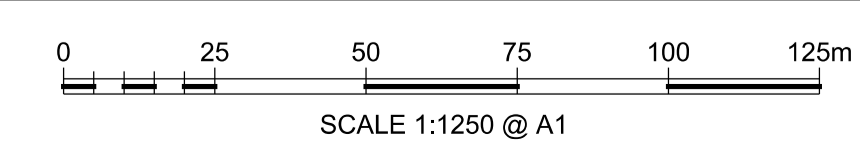


KEY PLAN



OS map data reproduced by permission of Ordnance Survey on behalf of HMSO. © Crown copyright 2015. All rights reserved. Ordnance Survey licence number 0100040692

COUNTY OF  
BEDFORDSHIRE  
BEDFORD  
BOROUGH  
COUNCIL



SCALE 1:1250 @ A1

Rev	Date	Description of Revisions	Desd	Chkd	Appr	S.M.	P.P.	C.M.
A01	17/12/17	Approved for Consultation						

Status: Accepted for Outline Design Suitability: A4



Continued on Drawing No. 133735\_2D-EWR-BBM-XXXXXX-DR-T-005023

Project  
**East West Rail  
(Western Section)  
Phase 2**

Drawing Title  
**Scheme Drawing  
Bletchley to Bedford**

Designed	Sam McLelland	Signed	S. McLelland	Date	17/12/17
Drawn	Grace Newey	Signed	G. Newey	Date	07/12/16
Checked	Paul Panini	Signed	P. Panini	Date	17/12/17
Approved	Colin Murphy	Signed	C. Murphy	Date	17/12/17

Scale(s) 1:1250  
Design Package Risk Classification Normal  
ELR & Project Chainage  
BBM - XXXXXX

Alternative Reference EWR2-CEP-DRG-PBL-445022  
Drawing Number 133735\_2D-EWR-BBM-XXXXXX-DR-T-005022

Sheet 67 of 127  
Revision A01