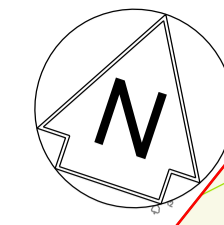


COUNTY OF
BEDFORDSHIRE
CENTRAL
BEDFORDSHIRE
COUNCIL



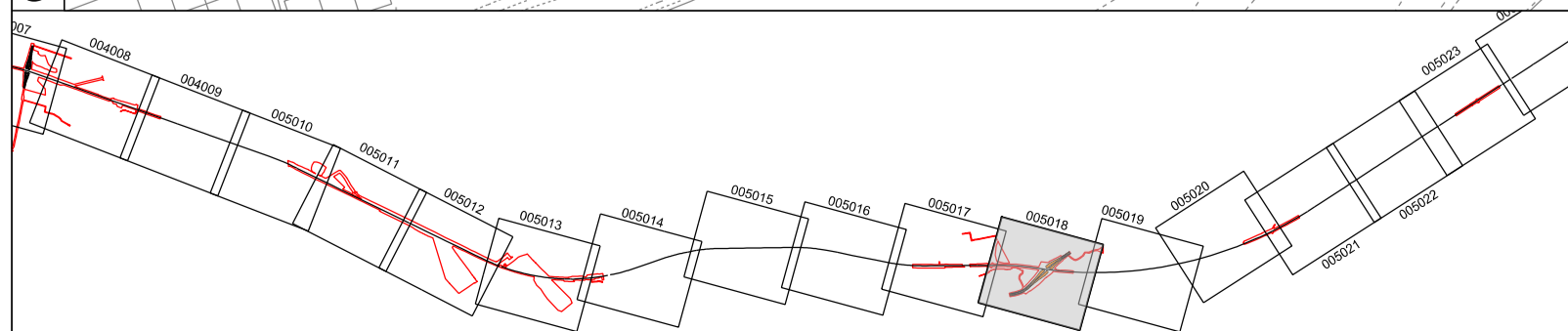
NETWORK RAIL (EAST WEST
RAIL WESTERN SECTION
PHASE 2) ORDER

- KEY**
- APPLICATION BOUNDARY AND EXTENT OF PERMANENT AND TEMPORARY PROPOSED WORKS
 - PERMANENT LAND TO BE ACQUIRED FOR ENGINEERING WORKS
 - EXISTING NETWORK RAIL BOUNDARY
 - WORKSITE AND ACCESS FOR CONSTRUCTION
 - EXTENT OF OVERLAP WITH ADJACENT SHEET
 - ADMINISTRATIVE BOUNDARY
 - EXISTING FOOTPATH TO BE EXTINGUISHED
 - EXISTING FOOTPATH
 - PROPOSED FOOTPATH
 - PROPOSED BRIDLEWAY
 - F/2X/XX PERMANENT PROW EXTINGUISHMENT POINT
 - PERMANENT LAND TO BE ACQUIRED FOR ENVIRONMENTAL MITIGATION
 - PROPOSED DRAINAGE AND OUTFALLS

Drawing Number
133735_2D-EWR-BBM-XXXXXX-DR-T-005018

Continued on Drawing No. 133735_2D-EWR-BBM-XXXXXX-DR-T-005017

KEY PLAN



OS map data reproduced by permission of Ordnance Survey on behalf of HMSO. © Crown copyright 2015. All rights reserved. Ordnance Survey licence number 0100040692



PERMISSIVE BRIDLEWAY
PROW REF. N/A
PERMISSIVE BRIDLEWAY TO BE
FORMALISED
BRIDLEWAY PROPOSED
BETWEEN F/2D/14 AND F/2D/16

BBM/6A MARSTON ROAD
EXISTING LEVEL CROSSING TO
BE CLOSED AND REPLACED BY
NEW OVERBRIDGE

TIE-IN POINT FOR
MARSTON ROAD BRIDLEWAY

TIE-IN POINT FOR PERMISSIVE BRIDLEWAY

Continued on Drawing No. 133735_2D-EWR-BBM-XXXXXX-DR-T-005019

Rev	Date	Description of Revisions	Dsmd	Chkd	Appr	S.M.	P.P.	C.M.	
A01	17/12/17	Approved for Consultation							
Status	Accepted for Outline Design								Suitability A4

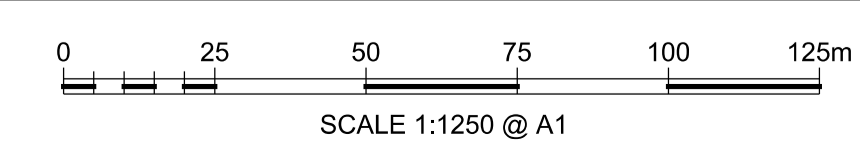


East West Rail
(Western Section)
Phase 2

Scheme Drawing
Bletchley to Bedford

Designed	Sam McLelland	Signed	S. McLelland	Date	17/12/17
Drawn	Grace Newey	Signed	G. Newey	Date	07/12/16
Checked	Paul Panini	Signed	P. Panini	Date	17/12/17
Approved	Colin Murphy	Signed	C. Murphy	Date	17/12/17

Scale(s)
1:1250
Design Package Risk Classification
Normal



Sheet
63 of 127
Revision
A01
Drawing Number
133735_2D-EWR-BBM-XXXXXX-DR-T-005018