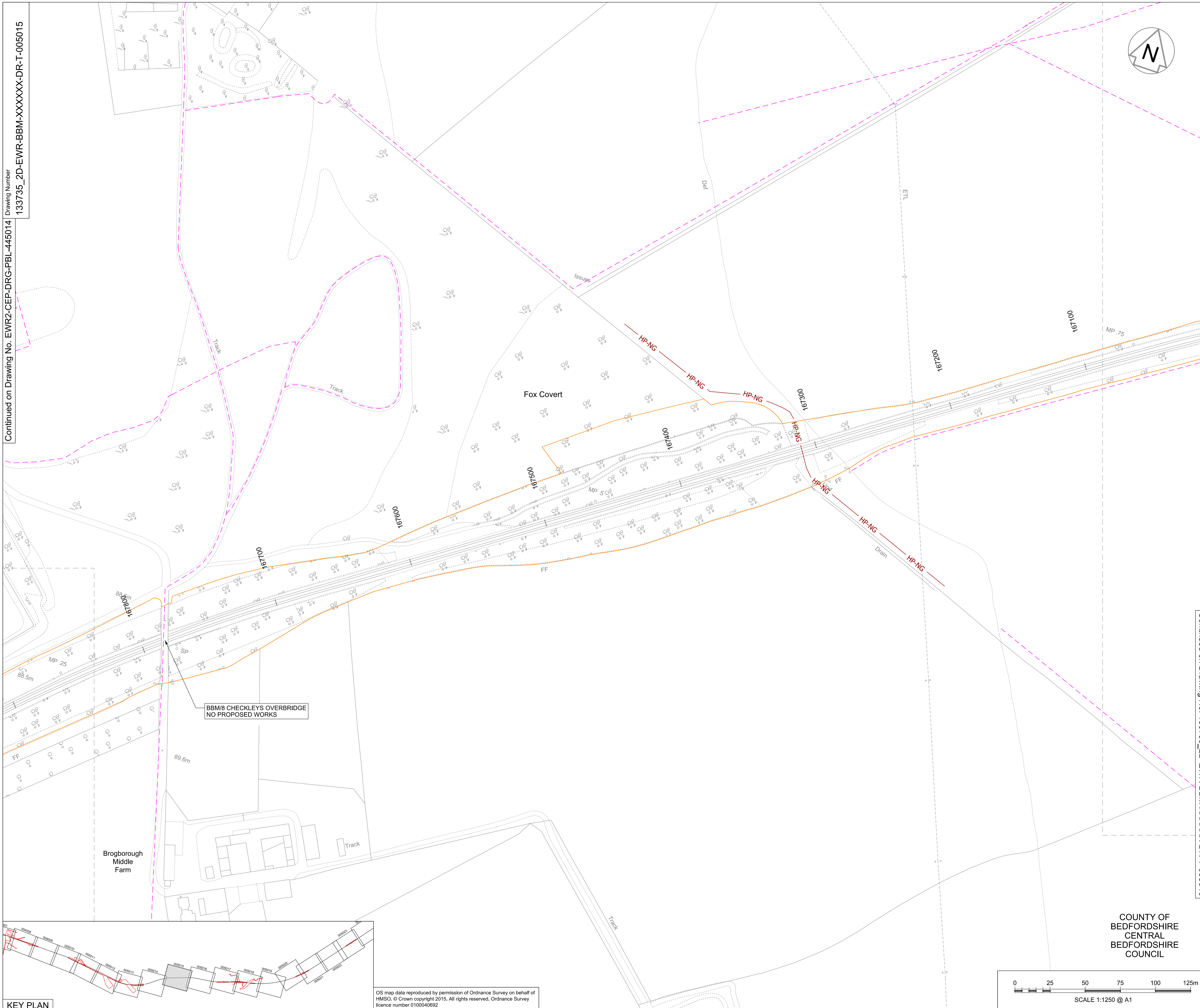


Continued on Drawing No. EWR2-CEP-DRG-PBL-445014 Drawing Number
133735_2D-EWR-BBM-XXXXXX-DR-T-005015



NETWORK RAIL (EAST WEST RAIL WESTERN SECTION PHASE 2) ORDER

KEY

- EXISTING NETWORK RAIL BOUNDARY
- EXTENT OF OVERLAP WITH ADJACENT SHEET
- EXISTING FOOTPATH
- EXISTING BRIDLEWAY
- HP-SG SGN HIGH PRESSURE GAS MAIN

Rev	Date	Description of Revisions	Dsmd	Chkd	Appr
A01	17/12/17	Approved for Consultation		S.M.	P.P.

Status: Accepted for Outline Design Suitability: A4



Project: East West Rail (Western Section) Phase 2

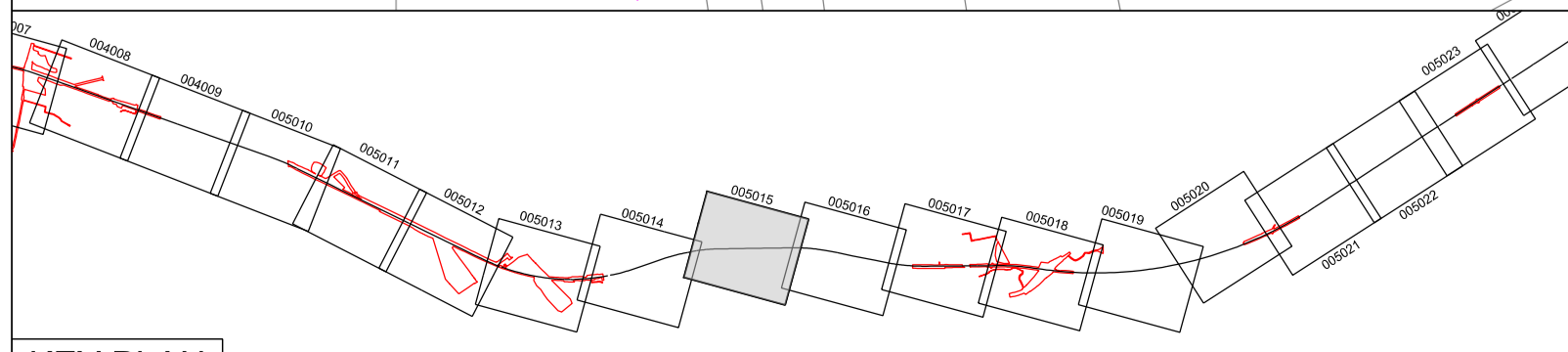
Drawing Title: Scheme Drawing Bletchley to Bedford

Designed	Sam McLelland	Signed	S. McLelland	Date	17/12/17
Drawn	Grace Newey	Signed	G. Newey	Date	22/02/17
Checked	Paul Panini	Signed	P. Panini	Date	17/12/17
Approved	Colin Murphy	Signed	C. Murphy	Date	17/12/17

Scale(s): 1:1250
Design Package Risk Classification: Normal
Sheet: 60 of 127

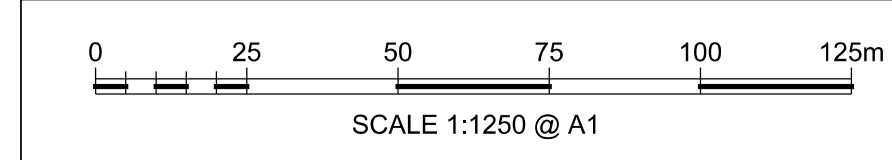
Alternative Reference: EWR2-CEP-DRG-PBL-445015
Drawing Number: 133735_2D-EWR-BBM-XXXXXX-DR-T-005015

Revision: A01



KEY PLAN

OS map data reproduced by permission of Ordnance Survey on behalf of HMSO. © Crown copyright 2015. All rights reserved. Ordnance Survey licence number 0100040692



SCALE 1:1250 @ A1

COUNTY OF BEDFORDSHIRE CENTRAL BEDFORDSHIRE COUNCIL

Continued on Drawing No. 133735_2D-EWR-BBM-XXXXXX-DR-T-005016