

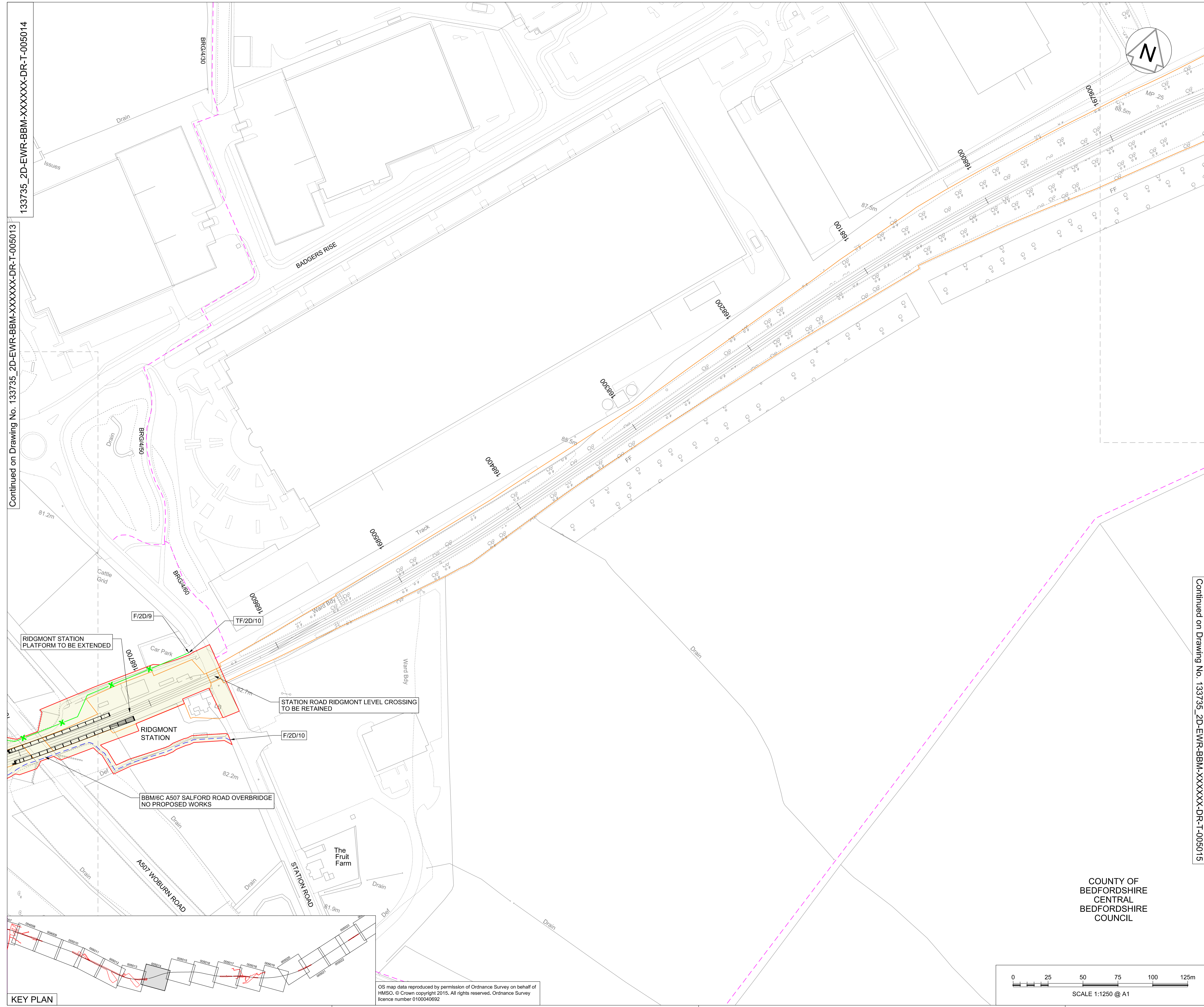
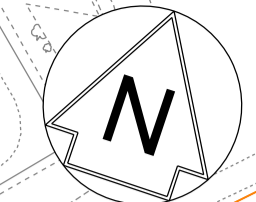
133735_2D-EWR-BBM-XXXXXX-DR-T-005014

Continued on Drawing No. 133735_2D-EWR-BBM-XXXXXX-DR-T-005013

Continued on Drawing No. 133735_2D-EWR-BBM-XXXXXX-DR-T-005015

NETWORK RAIL (EAST WEST RAIL WESTERN SECTION PHASE 2) ORDER

- KEY**
- APPLICATION BOUNDARY AND EXTENT OF PERMANENT AND TEMPORARY PROPOSED WORKS
 - PERMANENT LAND TO BE ACQUIRED FOR ENGINEERING WORKS
 - EXISTING NETWORK RAIL BOUNDARY
 - WORKSITE AND ACCESS FOR CONSTRUCTION
 - EXTENT OF OVERLAP WITH ADJACENT SHEET
 - EXISTING FOOTPATH TO BE EXTINGUISHED
 - PROPOSED FOOTPATH
 - EXISTING FOOTPATH
 - X PROW TO BE EXTINGUISHED PERMANENTLY AND MAY BE TEMPORARILY CLOSED DURING CONSTRUCTION
 - TF/2X/XX TEMPORARY PROW EXTINGUISHMENT POINT
 - F/2X/XX PERMANENT PROW EXTINGUISHMENT POINT



Rev	Date	Description of Revisions	Desnd	Chkd	Appr
A01	17/12/17	Approved for Consultation			S.M. P.P. C.M.

Status: Accepted for Outline Design Suitability: A4



Project: East West Rail (Western Section) Phase 2

Drawing Title: Scheme Drawing Bletchley to Bedford

Designed	Sam McLelland	Signed	S. McLelland	Date	17/12/17
Drawn	Grace Newey	Signed	G. Newey	Date	22/02/17
Checked	Paul Panini	Signed	P. Panini	Date	17/12/17
Approved	Colin Murphy	Signed	C. Murphy	Date	17/12/17

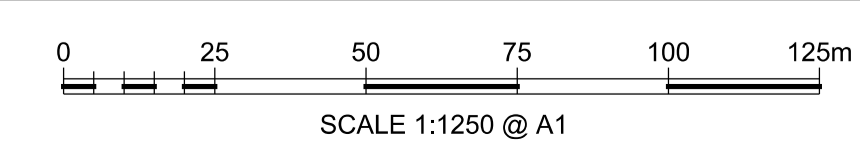
Scale(s): 1:1250 ELR & Project Chainage
BBM - XXXXXX

Design Package Risk Classification: Normal Sheet: 59 of 127

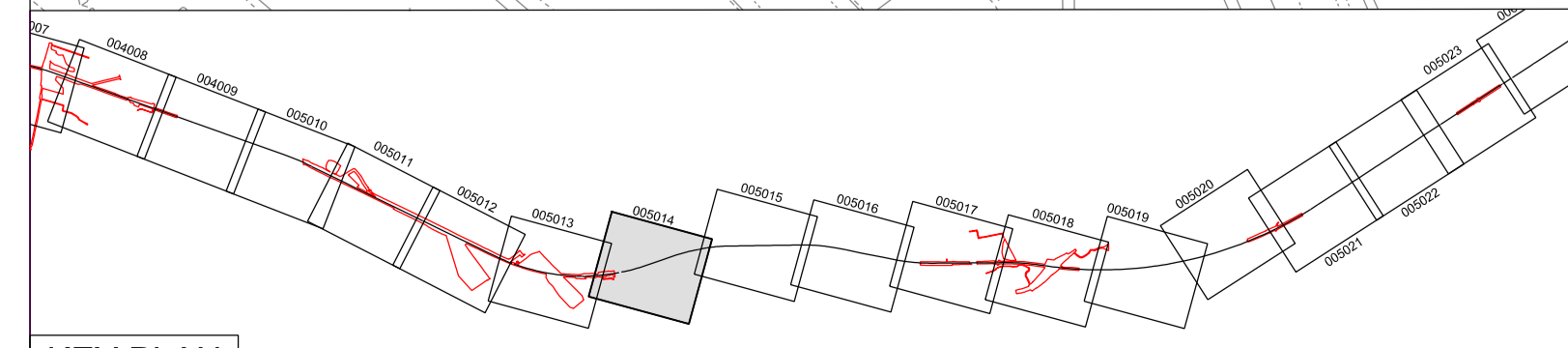
Alternative Reference: EWR2-CEP-DRG-PBL-445014 Revision: A01

Drawing Number: 133735_2D-EWR-BBM-XXXXXX-DR-T-005014

COUNTY OF
BEDFORDSHIRE
CENTRAL
BEDFORDSHIRE
COUNCIL



KEY PLAN



OS map data reproduced by permission of Ordnance Survey on behalf of HMSO. © Crown copyright 2015. All rights reserved. Ordnance Survey licence number 0100040692