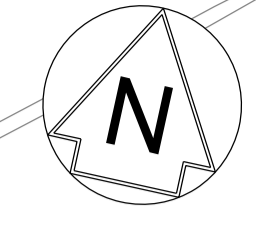


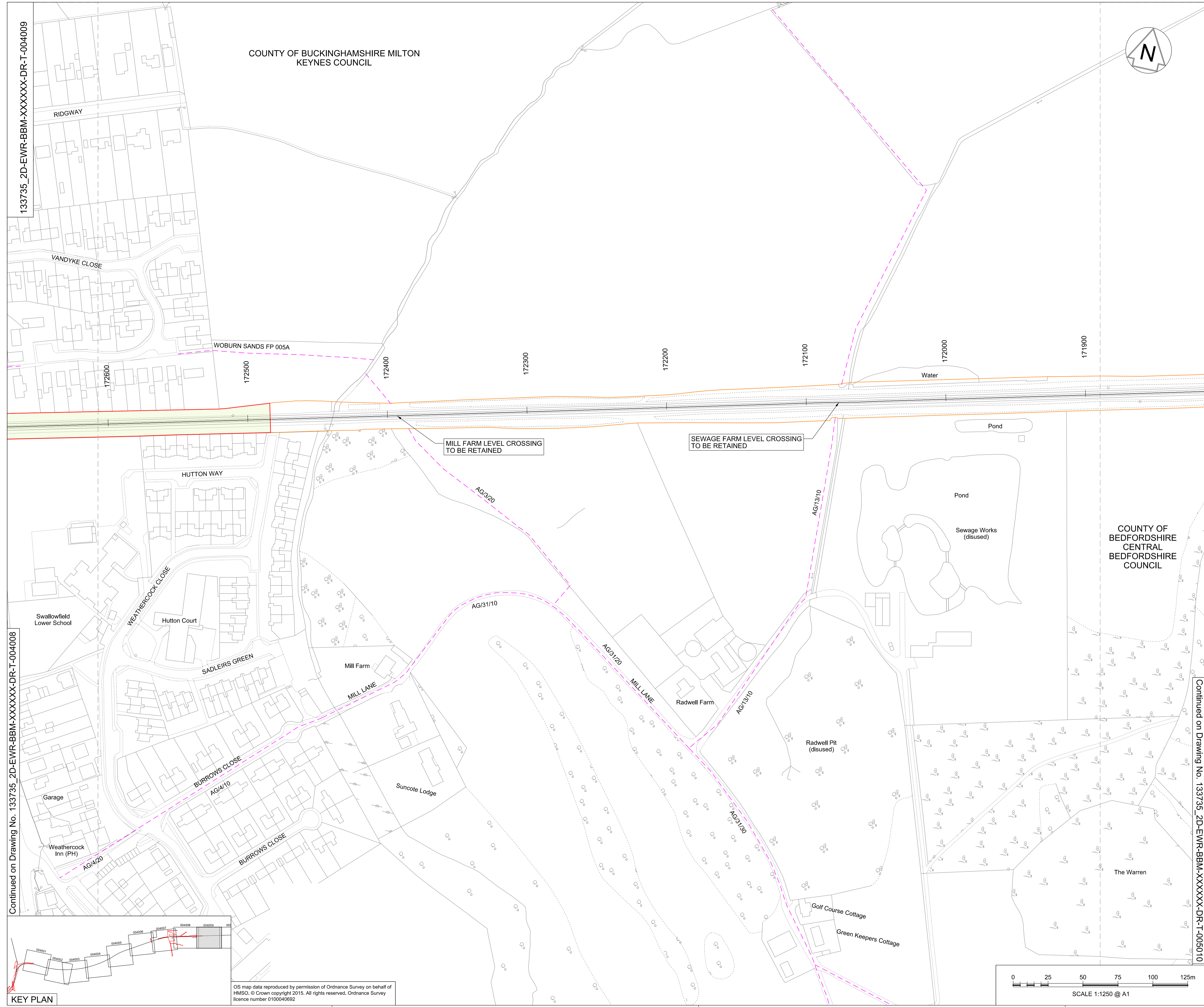
133735\_2D-EWR-BBM-XXXXXX-DR-T-004009

COUNTY OF BUCKINGHAMSHIRE MILTON KEYNES COUNCIL



NETWORK RAIL (EAST WEST RAIL WESTERN SECTION PHASE 2) ORDER

- KEY**
- APPLICATION BOUNDARY AND EXTENT OF PERMANENT AND TEMPORARY PROPOSED WORKS
  - EXISTING NETWORK RAIL BOUNDARY
  - WORKSITE AND ACCESS FOR CONSTRUCTION
  - EXTENT OF OVERLAP WITH ADJACENT SHEET
  - EXISTING FOOTPATH
  - EXISTING BRIDLEWAY



COUNTY OF BEDFORDSHIRE CENTRAL BEDFORDSHIRE COUNCIL

Rev	Date	Description of Revisions	Desd	Chkd	Appr
A01	17/12/17	Approved for Consultation			

Accepted for Outline Design A4



East West Rail (Western Section) Phase 2

Scheme Drawing Bletchley to Bedford

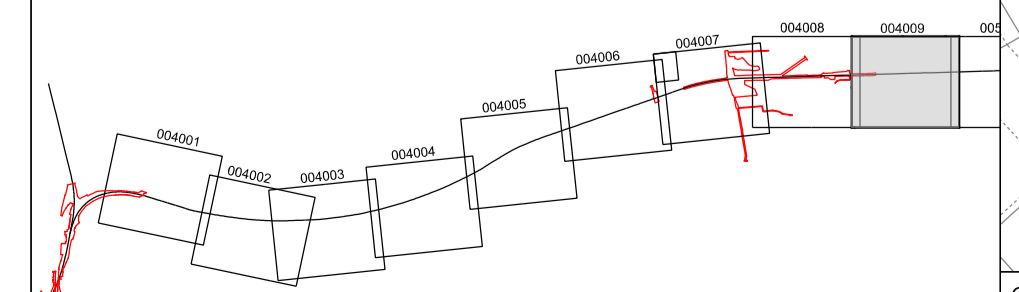
Designed	Sam McLelland	Signed	S. McLelland	Date	17/12/17
Drawn	Grace Newey	Signed	G. Newey	Date	07/12/16
Checked	Paul Panini	Signed	P. Panini	Date	17/12/17
Approved	Colin Murphy	Signed	C. Murphy	Date	17/12/17

Scale(s) 1:1250  
 Design Package Risk Classification Normal  
 Sheet 54 of 127

Alternative Reference EWR2-CEP-DRG-PBL-444009  
 Drawing Number 133735\_2D-EWR-BBM-XXXXXX-DR-T-004009  
 Revision A01

Continued on Drawing No. 133735\_2D-EWR-BBM-XXXXXX-DR-T-004008

Continued on Drawing No. 133735\_2D-EWR-BBM-XXXXXX-DR-T-005010



OS map data reproduced by permission of Ordnance Survey on behalf of HMSO. © Crown copyright 2015. All rights reserved. Ordnance Survey licence number 0100040692

