

Drawing Number  
133735\_2D-EWR-BBM-XXXXXX-DR-T-004005

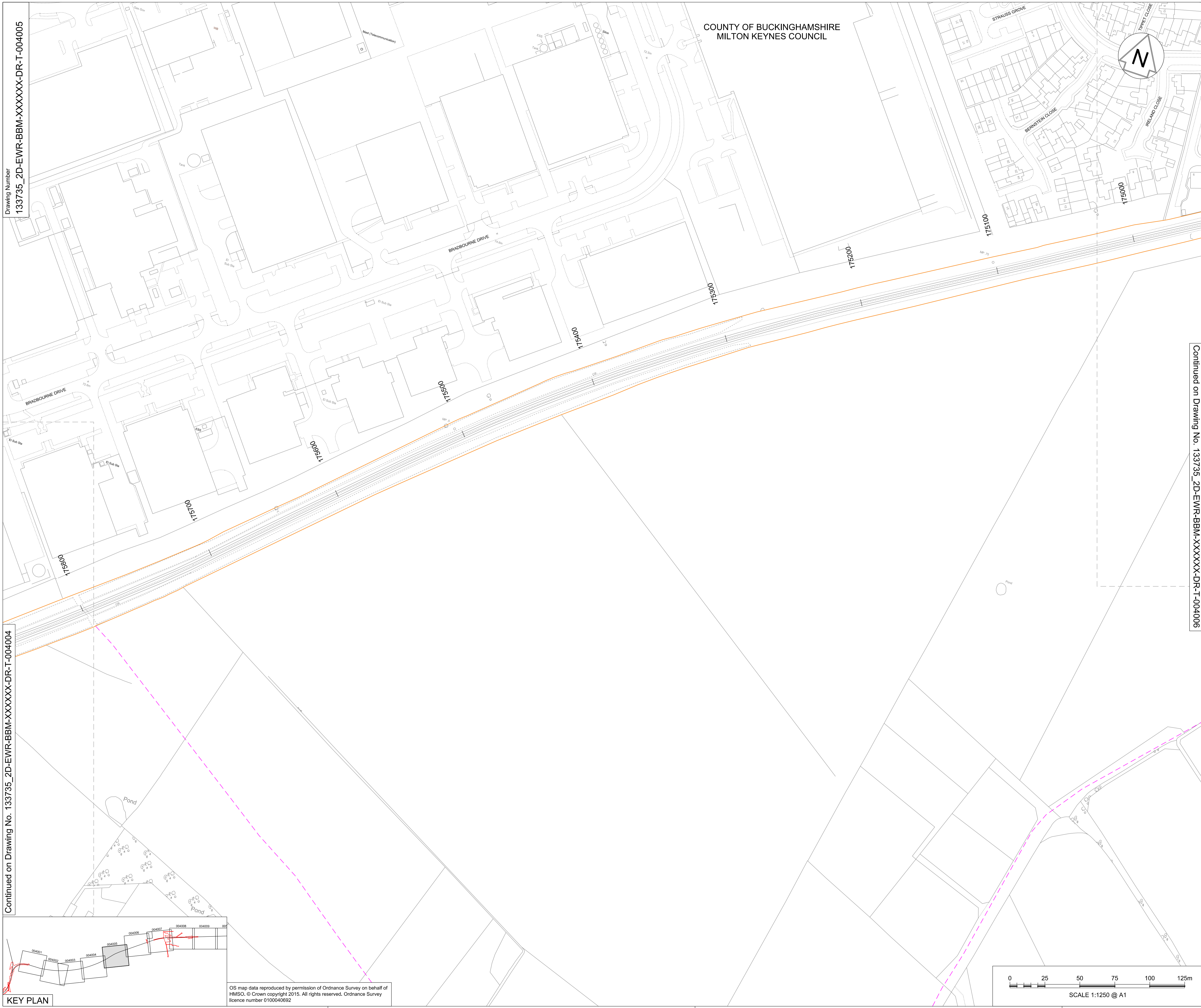
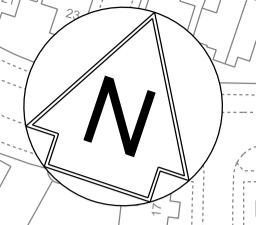
Continued on Drawing No. 133735\_2D-EWR-BBM-XXXXXX-DR-T-004004

COUNTY OF BUCKINGHAMSHIRE  
MILTON KEYNES COUNCIL

NETWORK RAIL (EAST WEST  
RAIL WESTERN SECTION  
PHASE 2) ORDER

KEY

- EXISTING NETWORK RAIL BOUNDARY
- EXTENT OF OVERLAP WITH ADJACENT SHEET
- EXISTING FOOTPATH



Continued on Drawing No. 133735\_2D-EWR-BBM-XXXXXX-DR-T-004006

Rev	Date	Description of Revisions	Desd	Chkd	Appr	S.M.	P.P.	C.M.
A01	17/12/17	Approved for Consultation						

Accepted for Outline Design A4



Project  
**East West Rail  
(Western Section)  
Phase 2**

Drawing Title  
**Scheme Drawing  
Bletchley to Bedford**

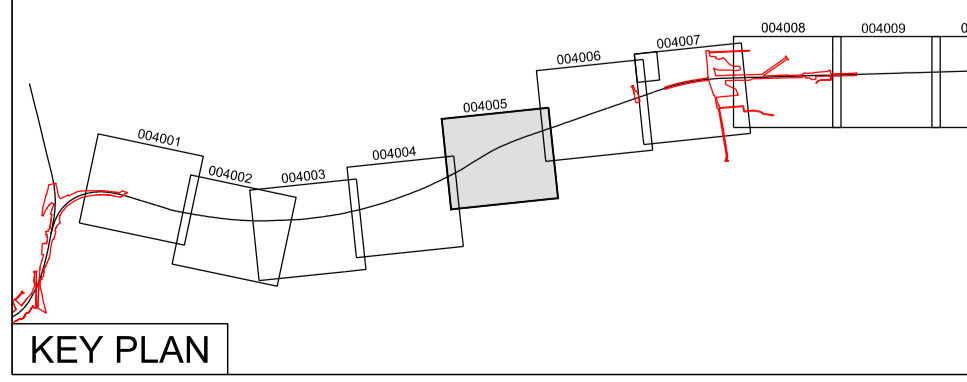
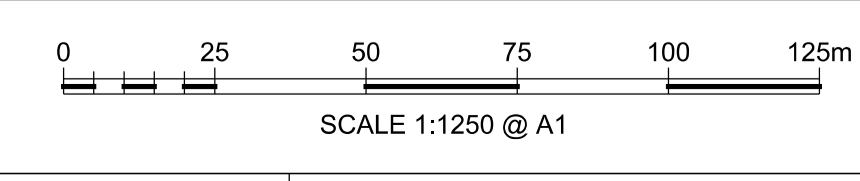
Designed	Sam McLelland	Signed	S. McLelland	Date	17/12/17
Drawn	Grace Newey	Signed	G. Newey	Date	07/12/16
Checked	Paul Panini	Signed	P. Panini	Date	17/12/17
Approved	Colin Murphy	Signed	C. Murphy	Date	17/12/17

Scale(s)  
1:1250  
Design Package Risk Classification  
Normal

Alternative Reference  
EWR2-CEP-DRG-PBL-444005  
Drawing Number  
133735\_2D-EWR-BBM-XXXXXX-DR-T-004005

Sheet  
50 of 127  
Revision  
A01

OS map data reproduced by permission of Ordnance Survey on behalf of HMSO. © Crown copyright 2015. All rights reserved. Ordnance Survey licence number 0100040692



KEY PLAN