
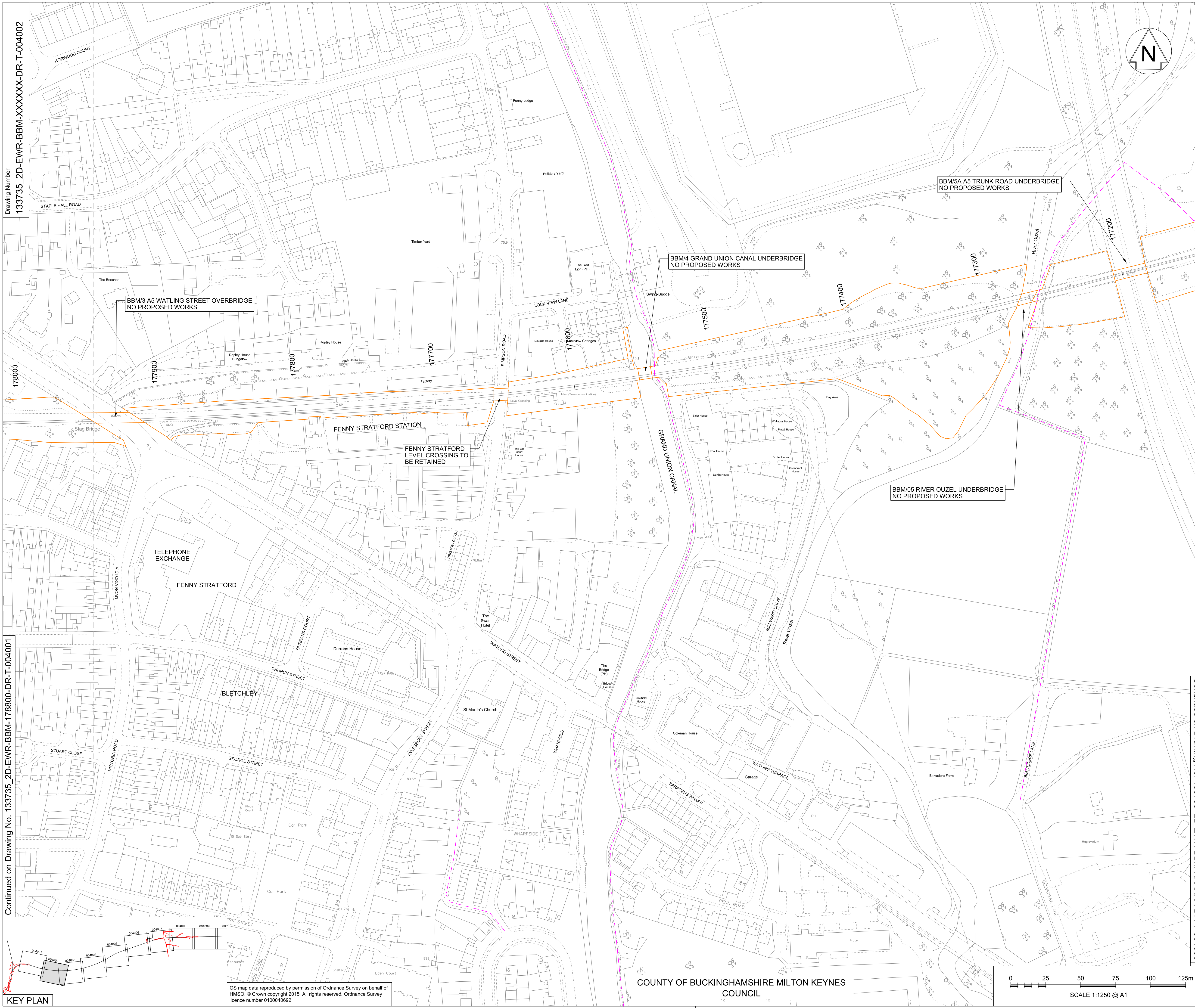


Drawing Number  
133735\_2D-EWR-BBM-XXXXXX-DR-T-004002

Continued on Drawing No. 133735\_2D-EWR-BBM-178800-DR-T-004001

KEY PLAN

OS map data reproduced by permission of Ordnance Survey on behalf of HMISO. © Crown copyright 2015. All rights reserved. Ordnance Survey licence number 0100040992




NETWORK RAIL (EAST WEST RAIL WESTERN SECTION PHASE 2) ORDER

KEY

- EXISTING NETWORK RAIL BOUNDARY
- EXTENT OF OVERLAP WITH ADJACENT SHEET
- EXISTING FOOTPATH

Rev	Date	Description of Revisions	Desd	Chkd	Appr	Status	Suitability
A01	17/12/17	Approved for Consultation				S.M.	P.P.
						C.M.	

Accepted for Outline Design A4



Project  
**East West Rail (Western Section) Phase 2**

Drawing Title  
**Scheme Drawing Bletchley to Bedford**

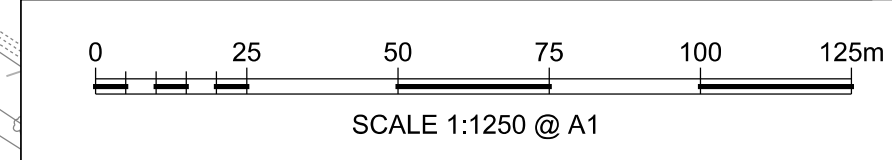
Designed	Sam McLelland	Signed	S. McLelland	Date	17/12/17
Drawn	Grace Newey	Signed	G. Newey	Date	23/02/17
Checked	Paul Panini	Signed	P. Panini	Date	17/12/17
Approved	Colin Murphy	Signed	C. Murphy	Date	17/12/17

Scale(s)  
1:1250  
ELR & Project Chainage  
BBM - XXXXXX

Design Package Risk Classification  
**Normal**

Alternative Reference  
EWR2-CEP-DRG-PBL-444002

Drawing Number  
133735\_2D-EWR-BBM-XXXXXX-DR-T-004002



COUNTY OF BUCKINGHAMSHIRE MILTON KEYNES COUNCIL