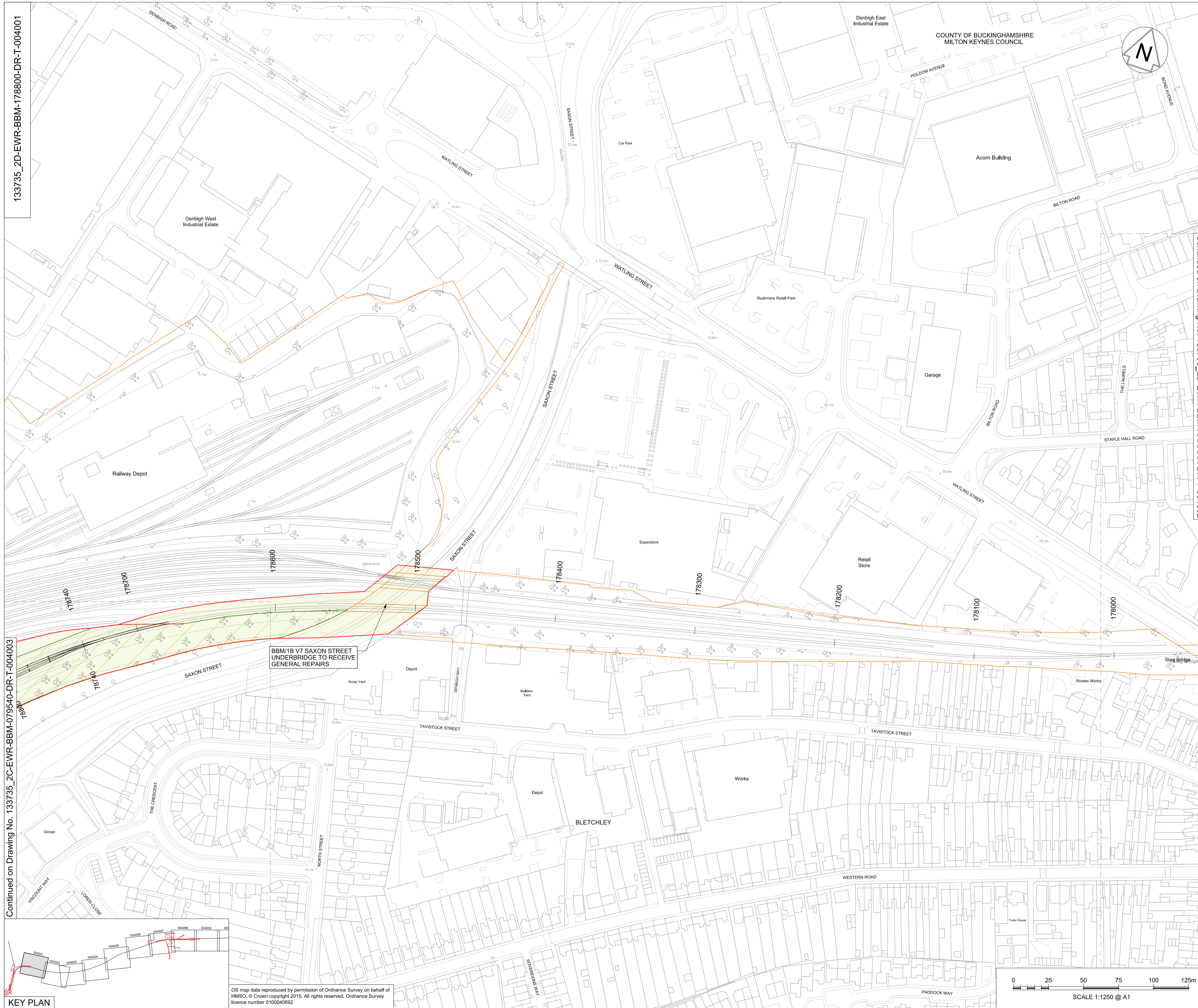


133735\_2D-EWR-BBM-178800-DR-T-004001

Continued on Drawing No. 133735\_2C-EWR-BBM-079540-DR-T-004003

KEY PLAN

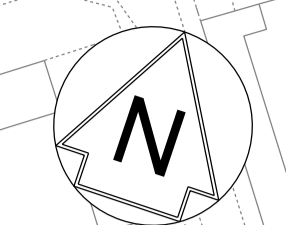
OS map data reproduced by permission of Ordnance Survey on behalf of HMSO. © Crown copyright 2015. All rights reserved. Ordnance Survey licence number 0100040692



### NETWORK RAIL (EAST WEST RAIL WESTERN SECTION PHASE 2) ORDER

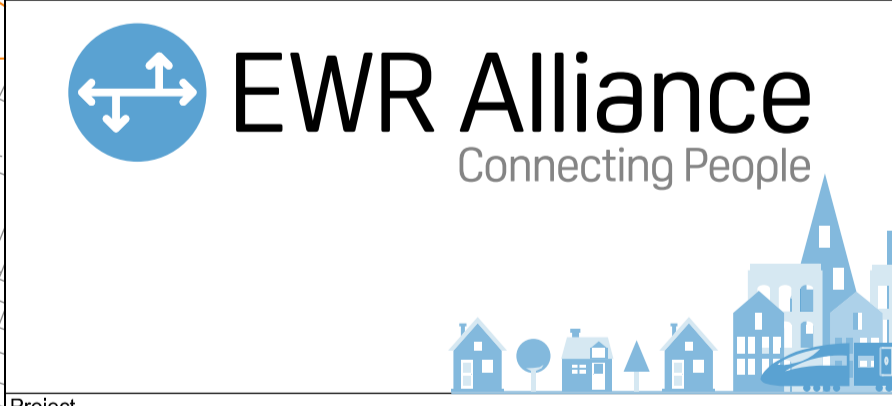
#### KEY

- APPLICATION BOUNDARY AND EXTENT OF PERMANENT AND TEMPORARY PROPOSED WORKS
- PERMANENT LAND TO BE ACQUIRED FOR ENGINEERING WORKS
- PERMANENT LAND TO BE ACQUIRED FOR ENVIRONMENTAL MITIGATION
- EXISTING NETWORK RAIL BOUNDARY
- WORKSITE AND ACCESS FOR CONSTRUCTION
- EXTENT OF OVERLAP WITH ADJACENT SHEET



Continued on Drawing No. 133735\_2D-EWR-BBM-XXXXXX-DR-T-004002

Rev	Date	Description of Revisions	Dsmd	Chkd	Appr	Suitability	
A01	17/12/17	Approved for Consultation			S.M.	P.P.	C.M.
Accepted for Outline Design							A4



**Project**  
East West Rail (Western Section) Phase 2

**Drawing Title**  
Scheme Drawing Bletchley to Bedford

Designed	Sam McLelland	Signed	S. McLelland	Date	17/12/17
Drawn	Grace Newey	Signed	G. Newey	Date	22/02/17
Checked	Paul Panini	Signed	P. Panini	Date	17/12/17
Approved	Colin Murphy	Signed	C. Murphy	Date	17/12/17

Scale(s) 1:1250  
 ELR & Project Chainage  
 BBM - 178800  
 Design Package Risk Classification **Normal** Sheet 46 of 127

Alternative Reference EWR2-CEP-DRG-PBL-444001 Revision A01  
 Drawing Number

133735\_2D-EWR-BBM-178800-DR-T-004001

