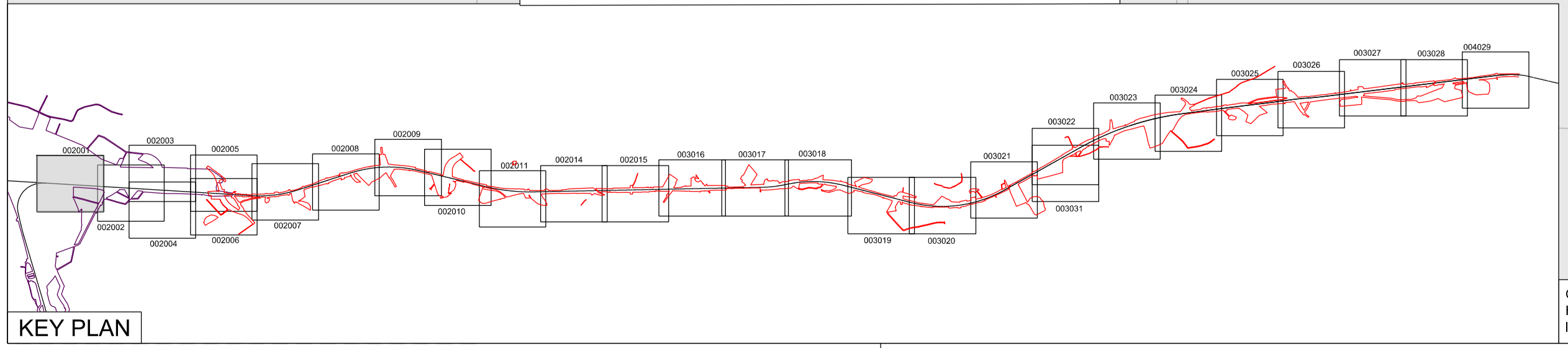


Drawing Number  
133735\_2B-EWR-OXD-100040-DR-T-002001

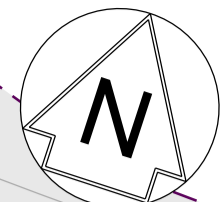
Continued on Drawing No. 133735\_2A-EWR-OXD-100760-DR-T-002014

Continued on Drawing No. EWR2-CEP-DRG-PBL-452001



KEY PLAN

COUNTY OF BUCKINGHAMSHIRE  
AYLESBURY VALE  
CLAYDON/QUAINTON



NETWORK RAIL (EAST WEST  
RAIL WESTERN SECTION  
PHASE 2) ORDER

KEY

- LIMIT OF HS2 FOOTPRINT
- HS2 WORK SECTION CENTRELINES
- EXTENT OF OVERLAP WITH ADJACENT SHEET

Continued on Drawing No. 133735\_2B-EWR-OXD-099260-DR-T-002002

Rev	Date	Description of Revisions	Desd	Chkd	Appr	S.M.	P.P.	C.M.
A03	17/12/17	Approved for Consultation						

Status: **Accepted for Outline Design** Suitability: **A4**



Project  
**East West Rail  
(Western Section)  
Phase 2**

Drawing Title  
**Scheme Drawing  
Claydon Junction to Bletchley**

Designed	Sam McLelland	Signed	S. McLelland	Date	17/12/17
Drawn	Grace Newey	Signed	G. Newey	Date	07/12/16
Checked	Paul Panini	Signed	P. Panini	Date	17/12/17
Approved	Colin Murphy	Signed	C. Murphy	Date	17/12/17

Scale(s)  
**1:1250**

ELR & Project Chainage  
**OXD - 100040**

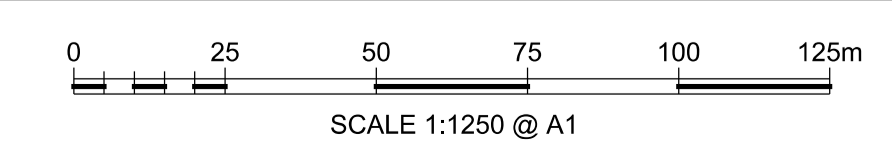
Design Package Risk Classification  
**Normal**

Alternative Reference  
**EWR2-CEP-DRG-PBL-422001**

Drawing Number  
**133735\_2B-EWR-OXD-100040-DR-T-002001**

Sheet  
**16 of 127**

Revision  
**A03**



OS map data reproduced by permission of Ordnance Survey on behalf of HMSO. © Crown copyright 2015. All rights reserved. Ordnance Survey licence number 0100040692