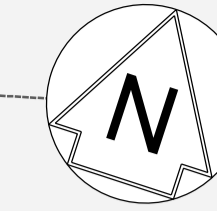





COUNTY OF BUCKINGHAMSHIRE
AYLESBURY VALE
CLAYDON/QUINTON



NETWORK RAIL (EAST WEST
RAIL WESTERN SECTION
PHASE 2) ORDER

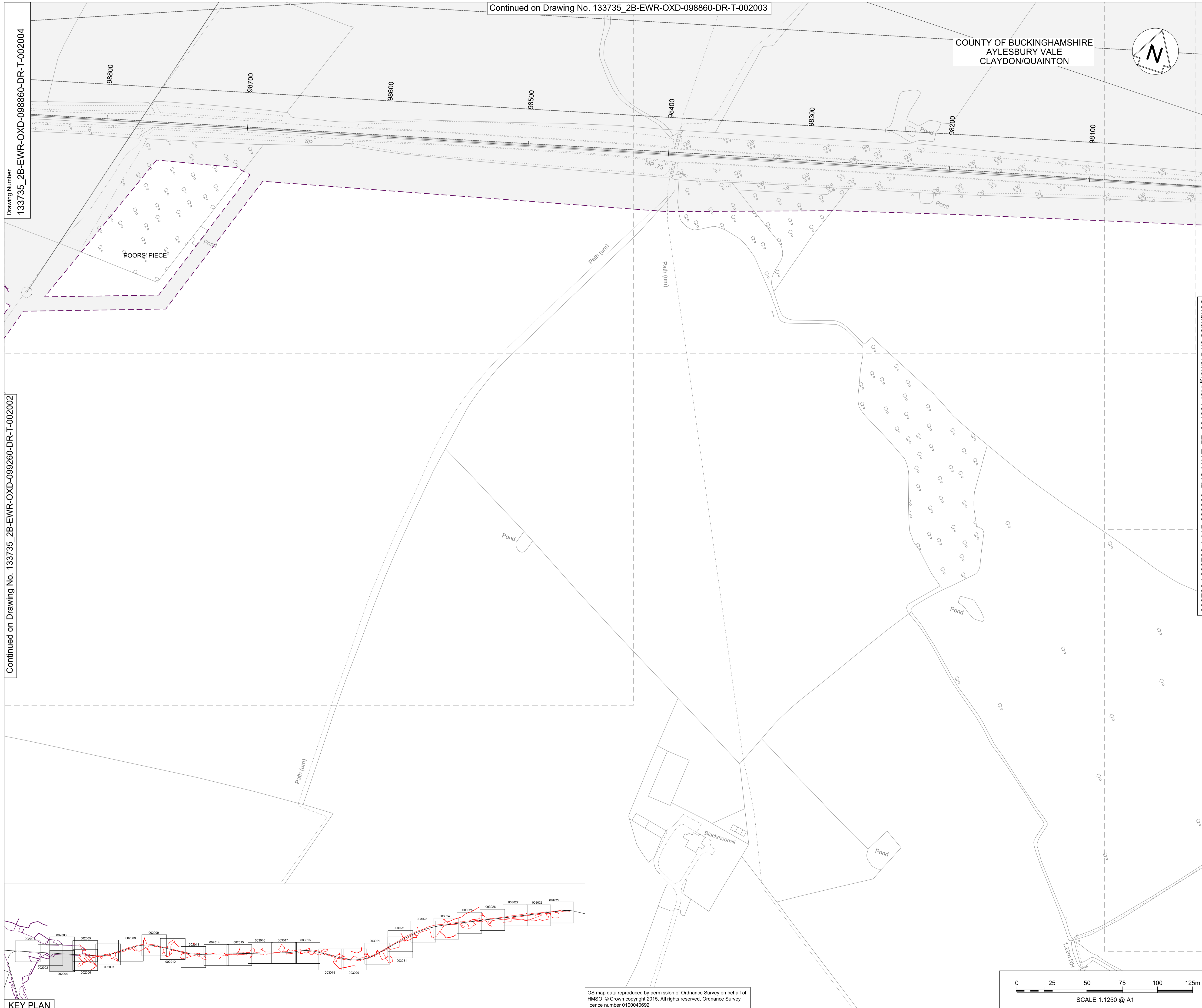
KEY

-  LIMIT OF HS2 FOOTPRINT
-  HS2 WORK SECTION CENTRELINES
-  EXTENT OF OVERLAP WITH ADJACENT SHEET

Drawing Number
133735_2B-EWR-OXD-098860-DR-T-002004

Continued on Drawing No. 133735_2B-EWR-OXD-098860-DR-T-002002

Continued on Drawing No. 133735_2B-EWR-OXD-098860-DR-T-002005 / 002006



Rev	Date	Description of Revisions	Desd	Chkd	Appr	Suitability
A03	17/12/17	Approved for Consultation				
Accepted for Outline Design						A4



Project
**East West Rail
(Western Section)
Phase 2**

Drawing Title
**Scheme Drawing
Claydon Junction to Bletchley**

Designed	Sam McLelland	Signed	S. McLelland	Date	17/12/17
Drawn	Grace Newey	Signed	G. Newey	Date	07/12/16
Checked	Paul Panini	Signed	P. Panini	Date	17/12/17
Approved	Colin Murphy	Signed	C. Murphy	Date	17/12/17

Scale(s)
1:1250

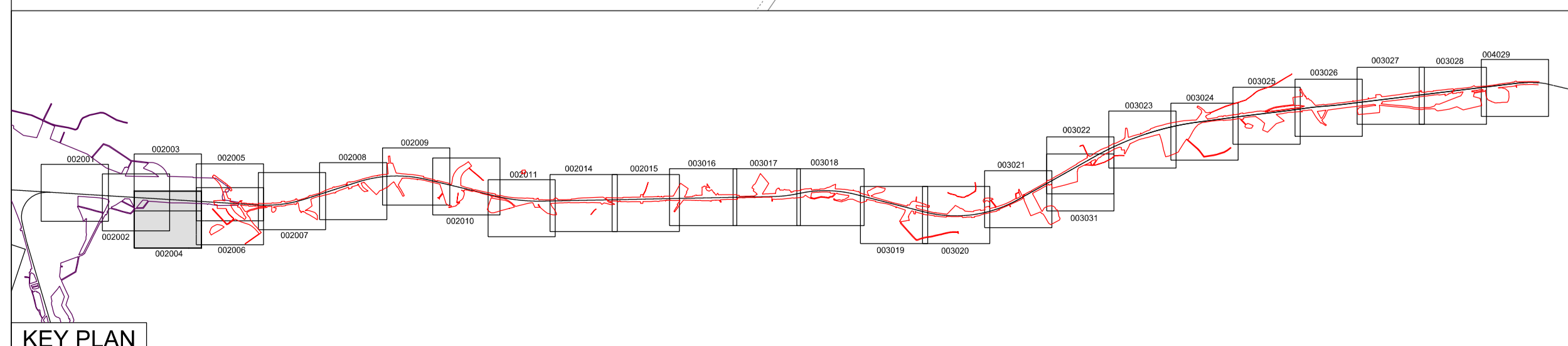
Design Package Risk Classification
Normal

Alternative Reference
EWR2-CEP-DRG-PBL-422004

Drawing Number
133735_2B-EWR-OXD-098860-DR-T-002004

Sheet
18 of 127

Revision
A03



KEY PLAN

OS map data reproduced by permission of Ordnance Survey on behalf of HMSO. © Crown copyright 2015. All rights reserved. Ordnance Survey licence number 0100040692

