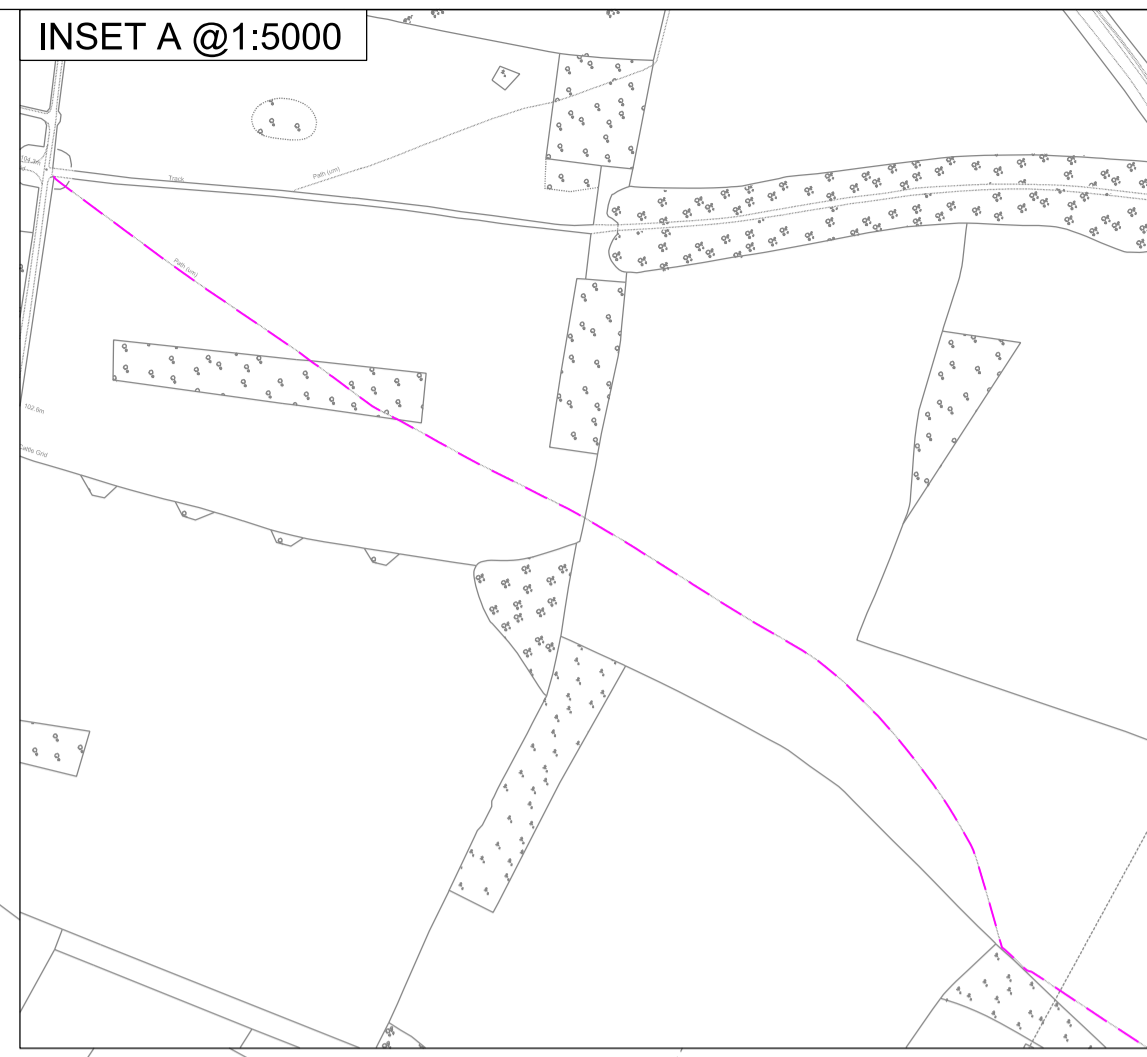


133735_2B-EWR-OXD-092760-DR-T-002015

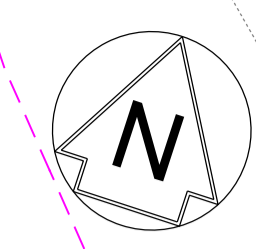
Continued on Drawing No. 133735_2B-EWR-OXD-093540-DR-T-002014



CONTINUED ON INSET A

COUNTY OF BUCKINGHAMSHIRE
AYLESBURY VALE
CLAYDON/QUANTON

COUNTY OF BUCKINGHAMSHIRE
AYLESBURY VALE -
WINSLOW/SWANBOURNE



- KEY**
- APPLICATION BOUNDARY AND EXTENT OF PERMANENT AND TEMPORARY PROPOSED WORKS
 - PERMANENT LAND TO BE ACQUIRED FOR ENGINEERING WORKS
 - PERMANENT LAND TO BE ACQUIRED FOR ENVIRONMENT MITIGATION
 - EXISTING NETWORK RAIL BOUNDARY
 - WORKSITE AND ACCESS FOR CONSTRUCTION
 - EXTENT OF OVERLAP WITH ADJACENT SHEET
 - CONSTRUCTION COMPOUND
 - EARTHWORKS
 - RETAINING WALL
 - PROPOSED DRAINAGE AND OUTFALLS
 - EXISTING DRAINAGE WORKS REQUIRED
 - PROW TO BE EXTINGUISHED PERMANENTLY AND MAY BE TEMPORARILY CLOSED DURING CONSTRUCTION
 - PROPOSED FOOTPATH
 - PROW THAT MAY BE TEMPORARILY CLOSED DURING CONSTRUCTION
 - EXISTING FOOTPATH
 - F/2X/XX PERMANENT PROW EXTINGUISHMENT POINT
 - TF/2X/XX TEMPORARY PROW EXTINGUISHMENT POINT
 - HP-SG SGN HIGH PRESSURE GAS MAIN

WINSLOW FP No.5 LEVEL CROSSING
PROW REF. FP WIS/5/1
LEVEL CROSSING TO BE CLOSED
FOOTPATH TO BE DIVERTED VIA
EXISTING OXD21 UNDERBRIDGE

FOOTPATH ADD/1/11 TO BE
EXTINGUISHED BETWEEN F/2B/21
AND F/2B/22
FOOTPATH WIS/5/1 TO BE
EXTINGUISHED BETWEEN F/2B/22
AND F/2B/23
NEW FOOTPATH PROPOSED
BETWEEN F/2B/21, OXD/21 CATTLE
ARCH UNDERBRIDGE AND F/2B/23

OXD/21 CATTLE ARCH UNDERBRIDGE
TO RECEIVE PARAPET WORKS AND
GENERAL REPAIRS

TEMPORARY PROW CLOSURE
DURING THE CONSTRUCTION
PHASE THE FOOTPATH (FP WIS/5/7)
WILL BE TEMPORARILY CLOSED BETWEEN
TF/2B/19 AND TF/2B/20.

Rev	Date	Description of Revisions	Dsmd	Chkd	Appr	Suitability	
A01	17/12/17	Approved for Consultation			S.M.	P.P.	C.M.
Status: Accepted for Outline Design							A4



East West Rail
(Western Section)
Phase 2

Scheme Drawing
Claydon Junction to Bletchley

Designed	Sam McLelland	Signed	S. McLelland	Date	17/12/17
Drawn	Grace Newey	Signed	G. Newey	Date	07/12/16
Checked	Paul Panini	Signed	P. Panini	Date	17/12/17
Approved	Colin Murphy	Signed	C. Murphy	Date	17/12/17

Scale(s)
1:1250
ELR & Project Chainage
OXD - 092760

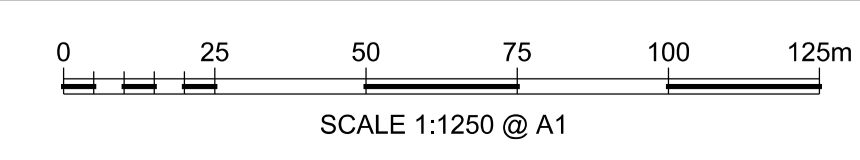
Design Package Risk Classification
Normal

Sheet 28 of 127

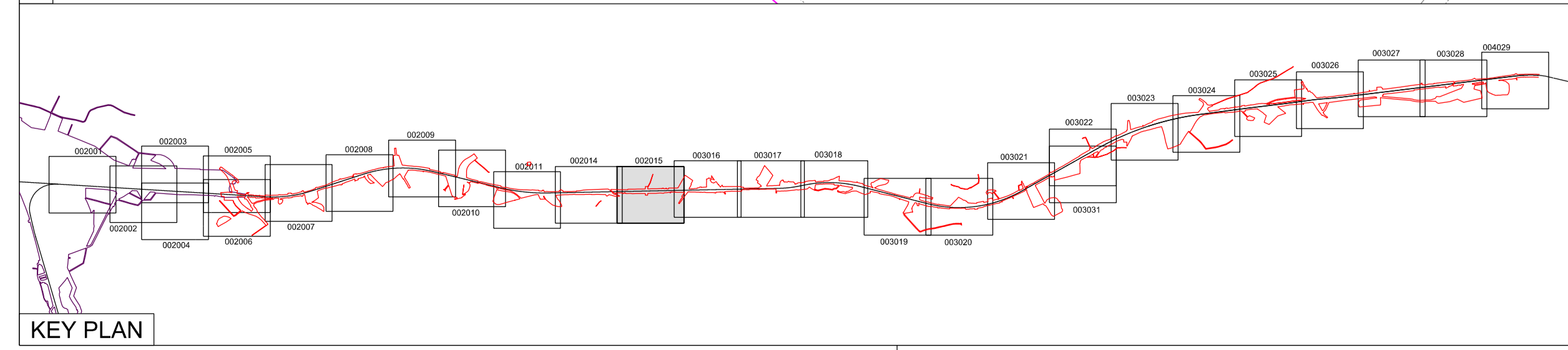
Alternative Reference
EWR2-CEP-DRG-PBL-422015

Drawing Number
133735_2B-EWR-OXD-092760-DR-T-002015

Revision
A01



OS map data reproduced by permission of Ordnance Survey on behalf of HMSO. © Crown copyright 2015. All rights reserved. Ordnance Survey licence number 0100040692



KEY PLAN