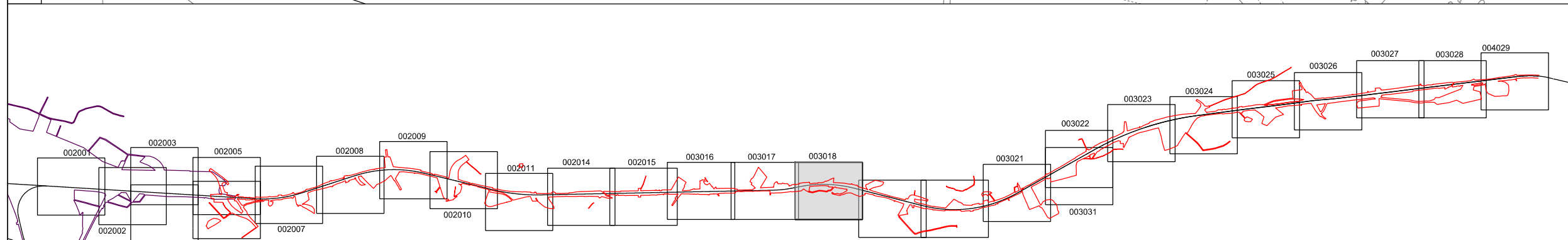
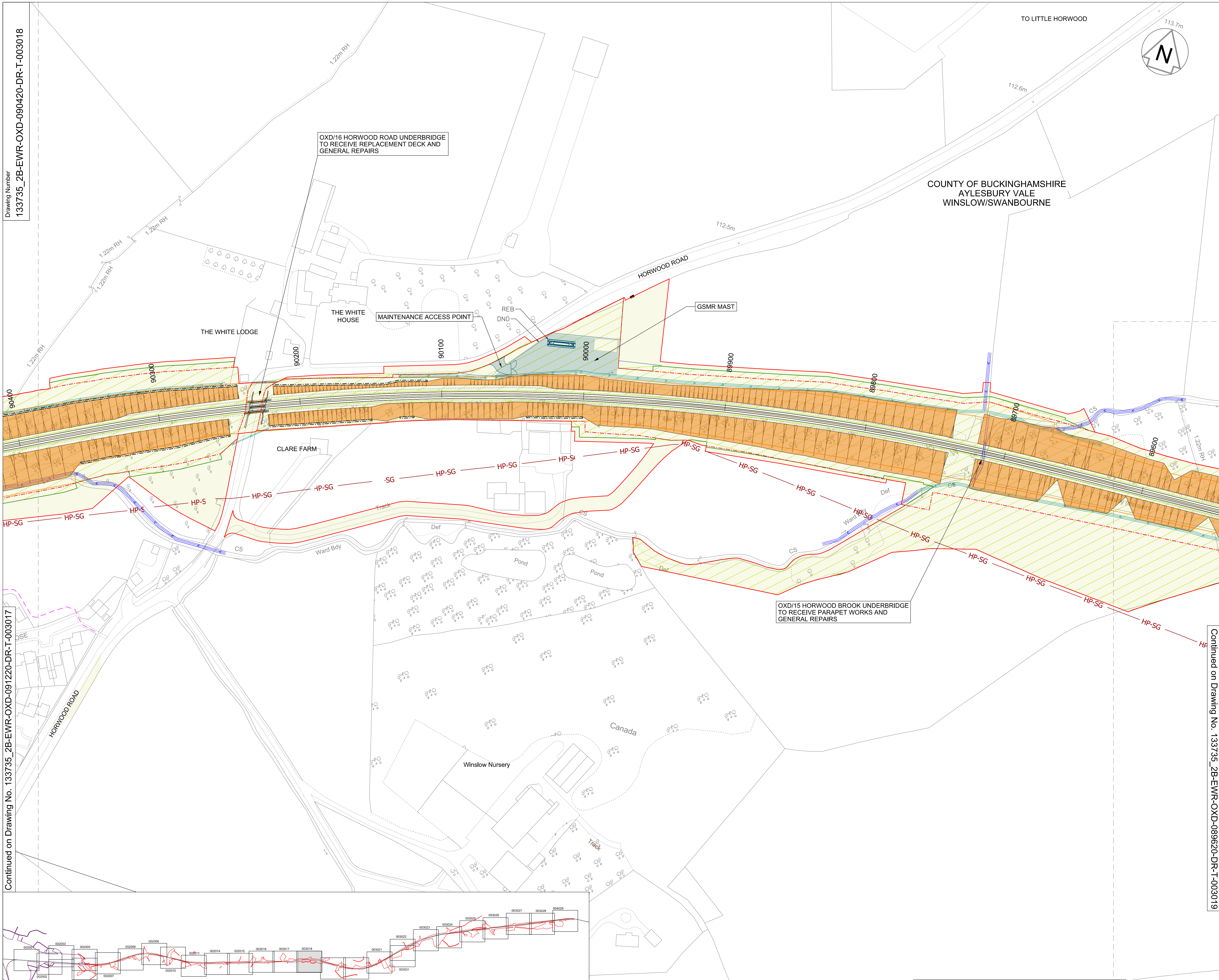
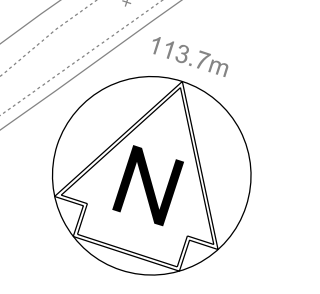
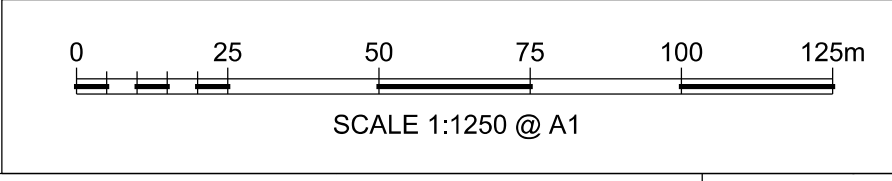


Drawing Number
133735_2B-EWR-OXD-090420-DR-T-003018

Continued on Drawing No. 133735_2B-EWR-OXD-091220-DR-T-003017



OS map data reproduced by permission of Ordnance Survey on behalf of HMSO. © Crown copyright 2015. All rights reserved. Ordnance Survey licence number 0100040692



- NETWORK RAIL (EAST WEST RAIL WESTERN SECTION PHASE 2) ORDER**
- KEY**
- APPLICATION BOUNDARY AND EXTENT OF PERMANENT AND TEMPORARY PROPOSED WORKS
 - PERMANENT LAND TO BE ACQUIRED FOR ENGINEERING WORKS
 - PERMANENT LAND TO BE ACQUIRED FOR ENVIRONMENT MITIGATION
 - EXISTING NETWORK RAIL BOUNDARY
 - WORKSITE AND ACCESS FOR CONSTRUCTION
 - RETAINING WALL
 - EXTENT OF OVERLAP WITH ADJACENT SHEET
 - EARTHWORKS
 - PROPOSED DRAINAGE AND OUTFALLS
 - EXISTING DRAINAGE WORKS REQUIRED
 - EXISTING FOOTPATH
 - ACOUSTIC BARRIER
 - HP-SG SGN HIGH PRESSURE GAS MAIN

Rev	Date	Description of Revisions	Desd	Chkd	Appr	Suitability
A01	17/12/17	Approved for Consultation				

Accepted for Outline Design A4



Continued on Drawing No. 133735_2B-EWR-OXD-086620-DR-T-003019

Project
East West Rail (Western Section) Phase 2

Drawing Title
Scheme Drawing Claydon Junction to Bletchley

Designed	Sam McLelland	Signed	S. McLelland	Date	17/12/17
Drawn	Grace Newey	Signed	G. Newey	Date	07/12/16
Checked	Paul Panini	Signed	P. Panini	Date	17/12/17
Approved	Colin Murphy	Signed	C. Murphy	Date	17/12/17

Scale(s) 1:1250
ELR & Project Chainage OXD - 090420

Design Package Risk Classification **Normal** Sheet 31 of 127

Alternative Reference EWR2-CEP-DRG-PBL-423018 Revision A01

Drawing Number 133735_2B-EWR-OXD-090420-DR-T-003018