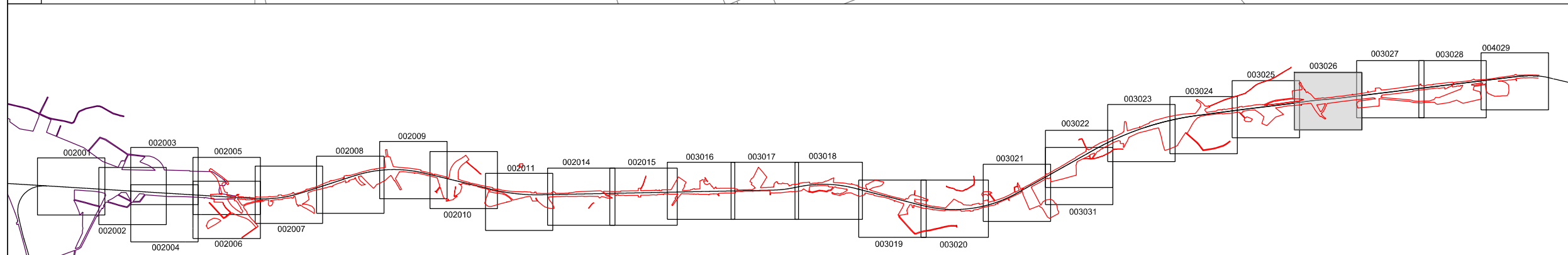


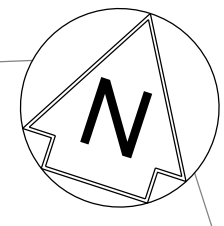
Drawing Number
133735_2B-EWR-OXD-083840-DR-T-003026

Continued on Drawing No. 133735_2B-EWR-OXD-084620-DR-T-003025



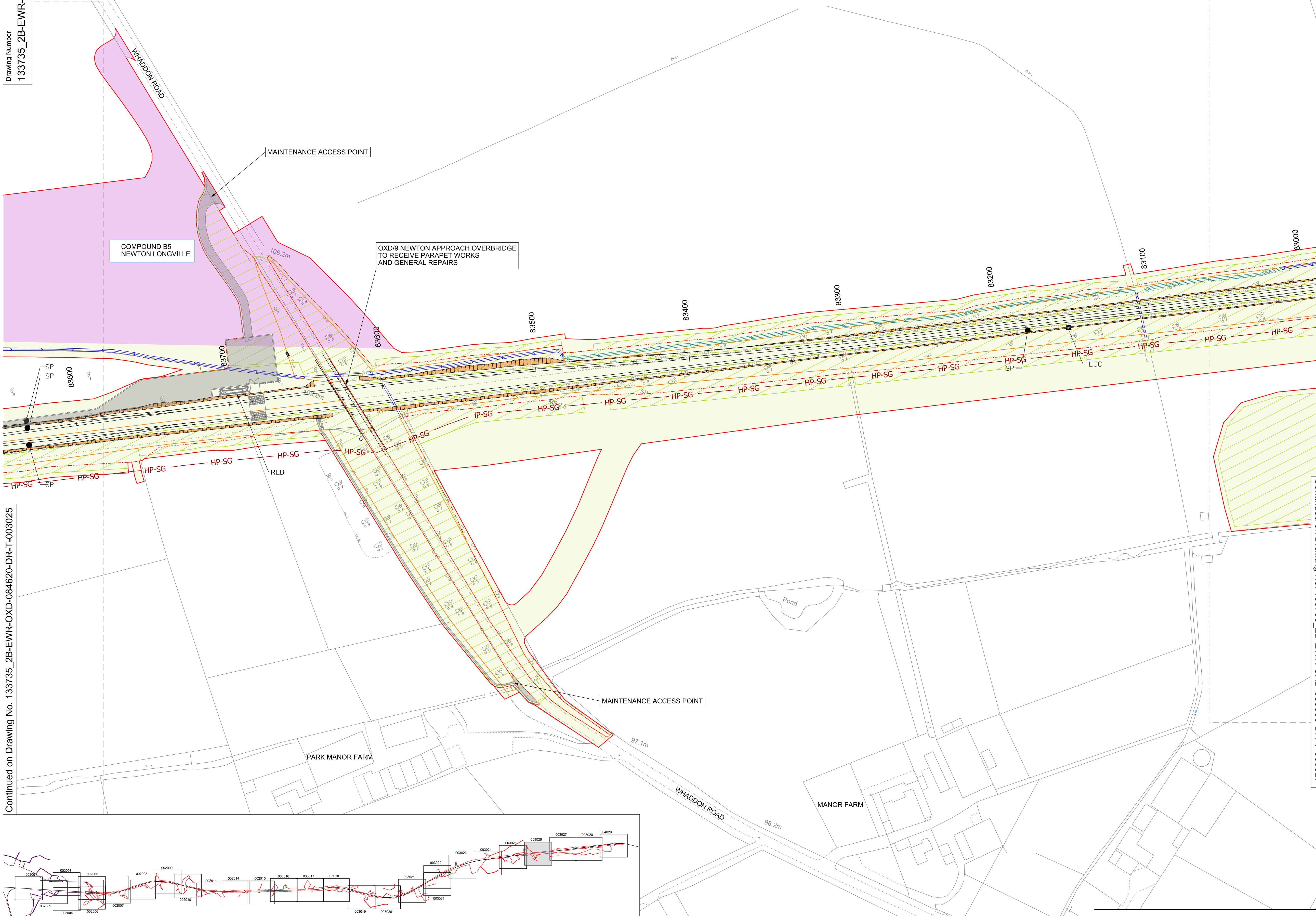
KEY PLAN

COUNTY OF BUCKINGHAMSHIRE
AYLESBURY VALE
WINSLOW/SWANBOURNE

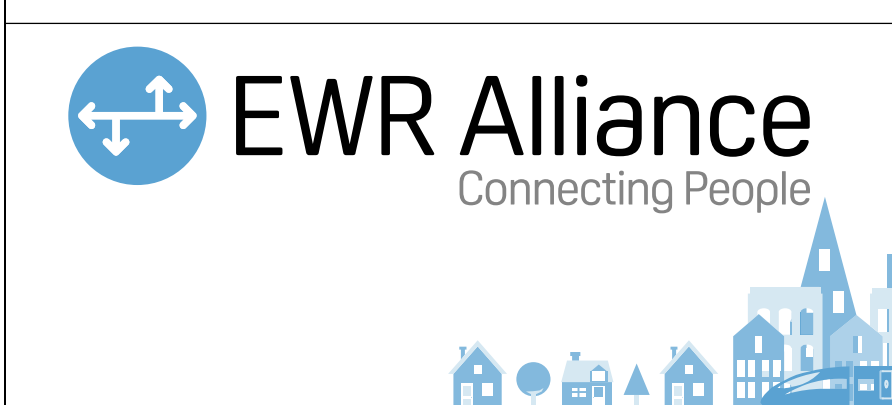


NETWORK RAIL (EAST WEST
RAIL WESTERN SECTION
PHASE 2) ORDER

- KEY**
- APPLICATION BOUNDARY AND EXTENT OF PERMANENT AND TEMPORARY PROPOSED WORKS
 - PERMANENT LAND TO BE ACQUIRED FOR ENGINEERING WORKS
 - PERMANENT LAND TO BE ACQUIRED FOR ENVIRONMENT MITIGATION
 - EXISTING NETWORK RAIL BOUNDARY
 - WORKSITE AND ACCESS FOR CONSTRUCTION
 - EXTENT OF OVERLAP WITH ADJACENT SHEET
 - CONSTRUCTION COMPOUND
 - EARTHWORKS
 - PROPOSED DRAINAGE AND OUTFALLS
 - EXISTING DRAINAGE WORKS REQUIRED
 - HP-SG SGN HIGH PRESSURE GAS MAIN
 - TRACK ATTENUATION



Rev	Date	Description of Revisions	Desnd	Chkd	Appr	S.M.	P.P.	C.M.
A01	17/12/17	Approved for Consultation						
Status						Accepted for Outline Design		
						A4		



Project
**East West Rail
(Western Section)
Phase 2**

Drawing Title
**Scheme Drawing
Claydon Junction to Bletchley**

Designed	Sam McLelland	Signed	S. McLelland	Date	17/12/17
Drawn	Grace Newey	Signed	G. Newey	Date	22/02/17
Checked	Paul Panini	Signed	P. Panini	Date	17/12/17
Approved	Colin Murphy	Signed	C. Murphy	Date	17/12/17

Scale(s)
1:1250

ELR & Project Chainage
OXD - 083840

Design Package Risk Classification
Normal

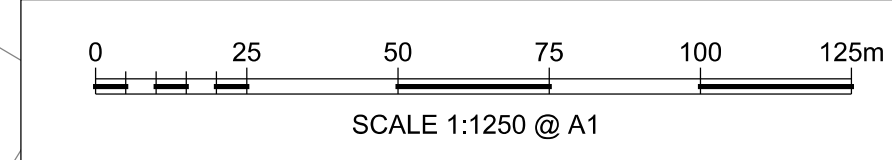
Sheet
39 of 127

Alternative Reference
EWR2-CEP-DRG-PBL-423026

Revision
A01

Drawing Number
133735_2B-EWR-OXD-083840-DR-T-003026

OS map data reproduced by permission of Ordnance Survey on behalf of HMSO. © Crown copyright 2015. All rights reserved. Ordnance Survey licence number 0100040692



TO NEWTON LONGVILLE