


CONTINUED ON INSET A

Drawing Number
133735_2B-EWR-OXD-083060-DR-T-003027

Continued on Drawing No. 133735_2B-EWR-OXD-083840-DR-T-003026

COUNTY OF BUCKINGHAMSHIRE
AYLESBURY VALE
WINSLOW/SWANBOURNE

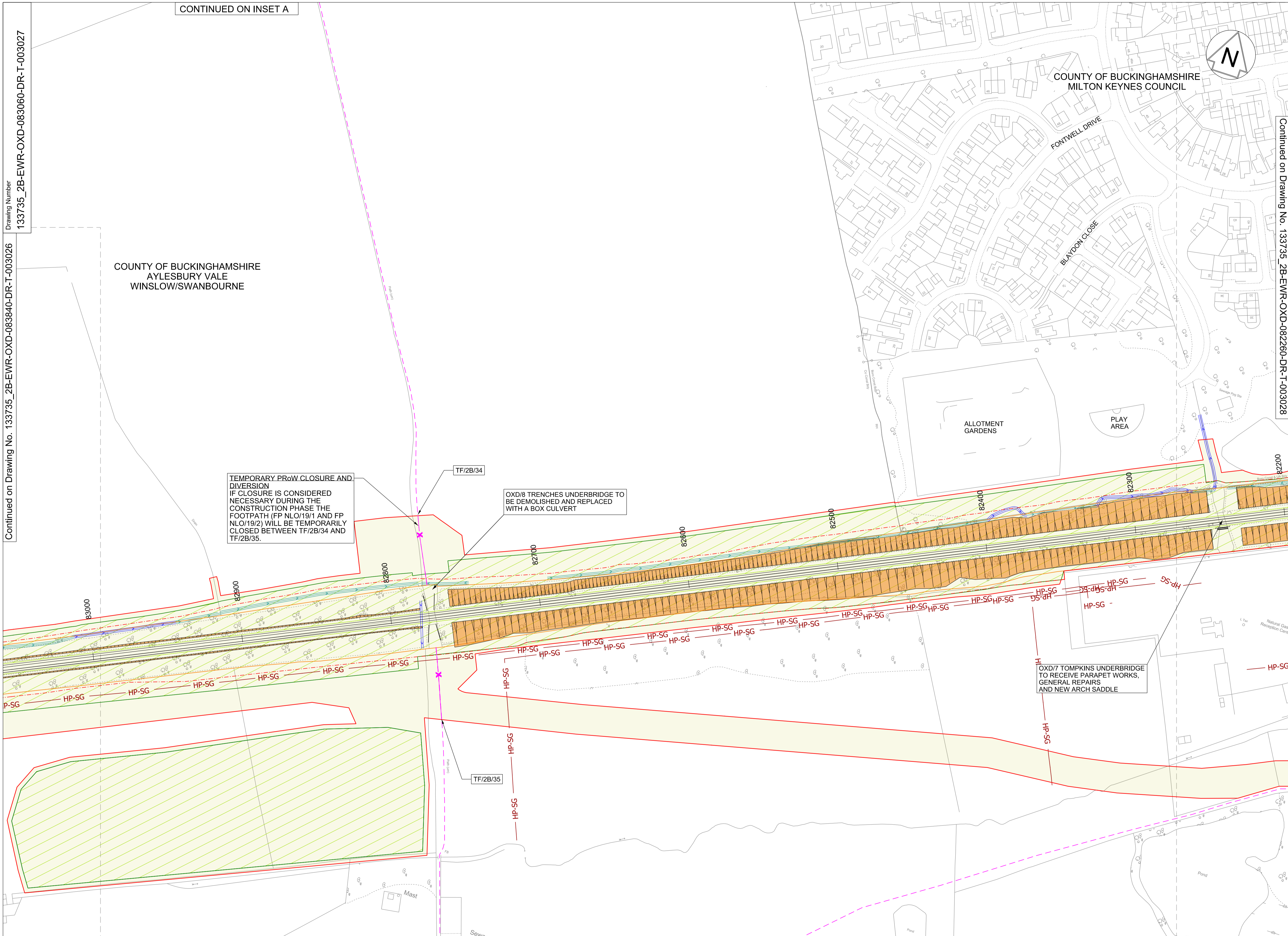
COUNTY OF BUCKINGHAMSHIRE
MILTON KEYNES COUNCIL



Continued on Drawing No. 133735_2B-EWR-OXD-082260-DR-T-003028

NETWORK RAIL (EAST WEST
RAIL WESTERN SECTION
PHASE 2) ORDER

- KEY**
- APPLICATION BOUNDARY AND EXTENT OF PERMANENT AND TEMPORARY PROPOSED WORKS
 - PERMANENT LAND TO BE ACQUIRED FOR ENGINEERING WORKS
 - PERMANENT LAND TO BE ACQUIRED FOR ENVIRONMENT MITIGATION
 - EXISTING NETWORK RAIL BOUNDARY
 - WORKSITE AND ACCESS FOR CONSTRUCTION
 - EXTENT OF OVERLAP WITH ADJACENT SHEET
 - RETAINING WALL
 - CONSTRUCTION COMPOUND
 - EARTHWORKS
 - PROPOSED DRAINAGE AND OUTFALLS
 - EXISTING DRAINAGE WORKS REQUIRED
 - PROW THAT MAY BE TEMPORARILY CLOSED DURING CONSTRUCTION
 - EXISTING FOOTPATH
 - TEMPORARY FOOTPATH DIVERSION ROUTE
 - F/2X/XX PERMANENT PROW EXTINGUISHMENT POINT
 - TF/2X/XX TEMPORARY PROW EXTINGUISHMENT POINT
 - HP-SG SGN HIGH PRESSURE GAS MAIN



TEMPORARY PROW CLOSURE AND DIVERSION IF CLOSURE IS CONSIDERED NECESSARY DURING THE CONSTRUCTION PHASE THE FOOTPATH (FP NLO/19/1 AND FP NLO/19/2) WILL BE TEMPORARILY CLOSED BETWEEN TF/2B/34 AND TF/2B/35.

OXD/8 TRENCHES UNDERBRIDGE TO BE DEMOLISHED AND REPLACED WITH A BOX CULVERT

OXD/7 TOMPKINS UNDERBRIDGE TO RECEIVE PARAPET WORKS, GENERAL REPAIRS AND NEW ARCH SADDLE

Rev	Date	Description of Revisions	Desd	Chkd	Appr	Suitability	
A04	17/12/17	Approved for Consultation			S.M.	P.P.	C.M.
Accepted for Outline Design							A4



East West Rail
(Western Section)
Phase 2

Scheme Drawing
Claydon Junction to Bletchley

Designed	Sam McLelland	Signed	S. McLelland	Date	17/12/17
Drawn	Grace Newey	Signed	G. Newey	Date	22/02/17
Checked	Paul Panini	Signed	P. Panini	Date	17/12/17
Approved	Colin Murphy	Signed	C. Murphy	Date	17/12/17

Scale(s)
1:1250

ELR & Project Chainage
OXD - 083060

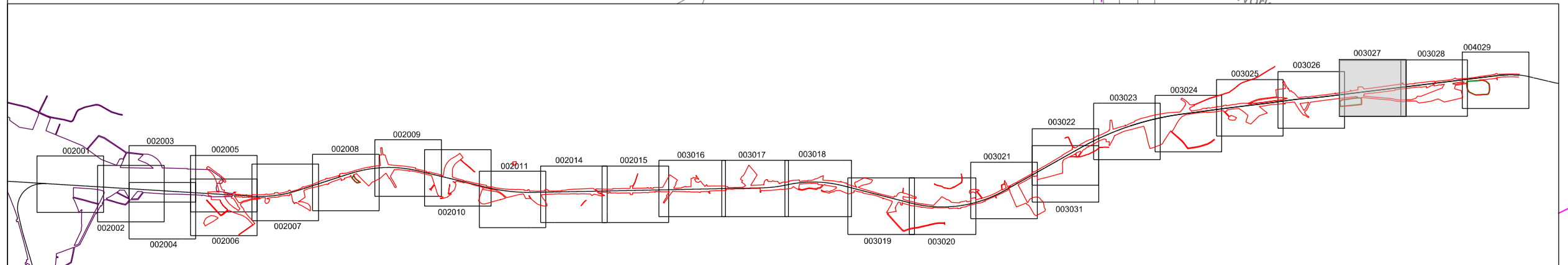
Design Package Risk Classification
Normal

Sheet
40 of 127

Alternative Reference
EWR2-CEP-DRG-PBL-423027

Revision
A04

Drawing Number
133735_2B-EWR-OXD-083060-DR-T-003027



KEY PLAN

OS map data reproduced by permission of Ordnance Survey on behalf of HMSO. © Crown copyright 2015. All rights reserved. Ordnance Survey licence number 0100040692

