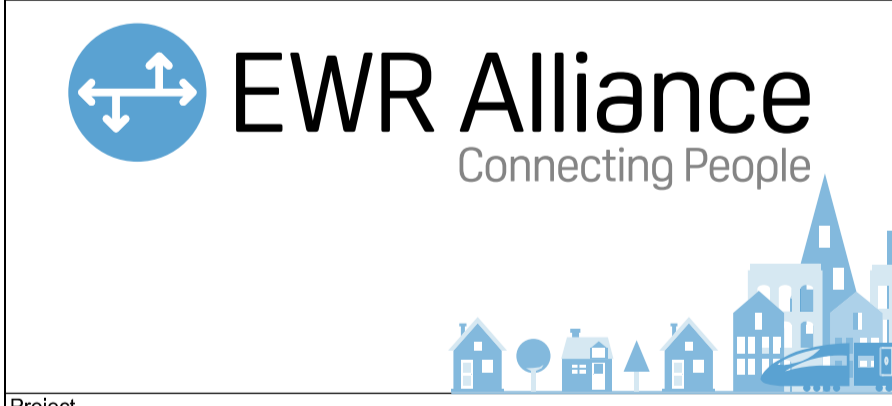


- KEY**
- APPLICATION BOUNDARY AND EXTENT OF PERMANENT AND TEMPORARY PROPOSED WORKS
  - PERMANENT LAND TO BE ACQUIRED FOR ENGINEERING WORKS
  - PERMANENT LAND TO BE ACQUIRED FOR ENVIRONMENT MITIGATION
  - EXISTING NETWORK RAIL BOUNDARY
  - WORKSITE AND ACCESS FOR CONSTRUCTION
  - EXTENT OF OVERLAP WITH ADJACENT SHEET
  - RETAINING WALL
  - CONSTRUCTION COMPOUND
  - EARTHWORKS
  - PROPOSED DRAINAGE AND OUTFALLS
  - PROPOSED FILTER DRAIN
  - EXISTING DRAINAGE WORKS REQUIRED
  - EXISTING FOOTPATH
  - EXISTING TRACK TO BE REMOVED
  - ACOUSTIC BARRIER
  - HP-SG SGN HIGH PRESSURE GAS MAIN

Rev	Date	Description of Revisions	Dsmd	Chkd	Appr	Suitability	
A01	17/12/17	Approved for Consultation			S.M.	P.P.	C.M.

Accepted for Outline Design A4



Project  
**East West Rail  
(Western Section)  
Phase 2**

Drawing Title  
**Scheme Drawing  
Claydon Junction to Blechley**

Designed	Sam McLelland	Signed	S. McLelland	Date	17/12/17
Drawn	Grace Newey	Signed	G. Newey	Date	07/12/16
Checked	Paul Panini	Signed	P. Panini	Date	17/12/17
Approved	Colin Murphy	Signed	C. Murphy	Date	17/12/17

Scale(s)  
1:1250  
Design Package Risk Classification  
**Normal**

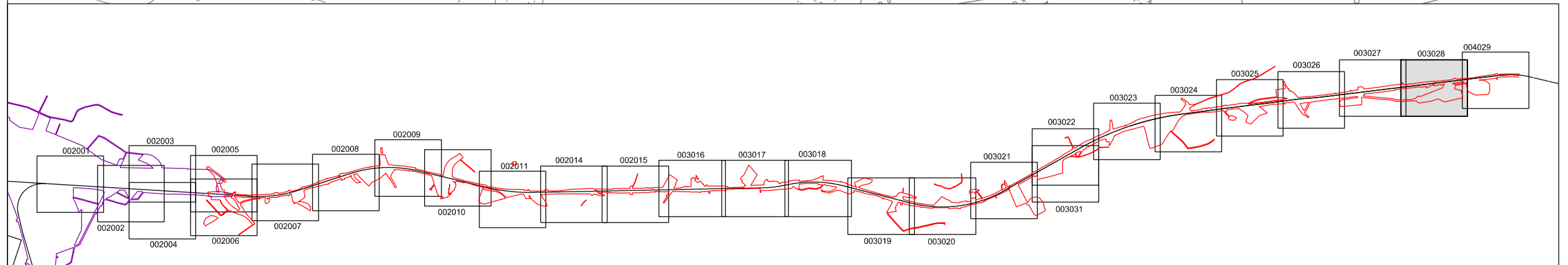
Alternative Reference  
EWR2-CEP-DRG-PBL-423028  
Drawing Number  
133735\_2B-EWR-OXD-082260-DR-T-003028

Sheet  
41 of 127  
Revision  
A01

Drawing Number  
133735\_2B-EWR-OXD-082260-DR-T-003028

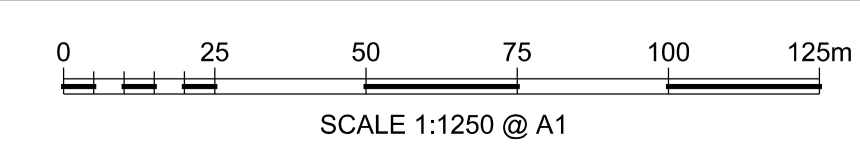
Continued on Drawing No. 133735\_2B-EWR-OXD-083060-DR-T-003027

Continued on Drawing No. 133735\_2B-EWR-OXD-081480-DR-T-003029



KEY PLAN

OS map data reproduced by permission of Ordnance Survey on behalf of HMSO. © Crown copyright 2015. All rights reserved. Ordnance Survey licence number 0100040692



SCALE 1:1250 @ A1