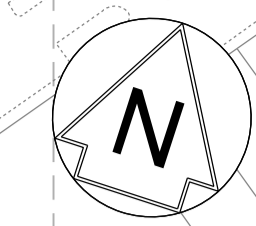


Drawing Number
133735_2A-EWR-OXD-109441-DR-T-001002

NETWORK RAIL CHILTERN LINE
TO BANBURY/BIRMINGHAM

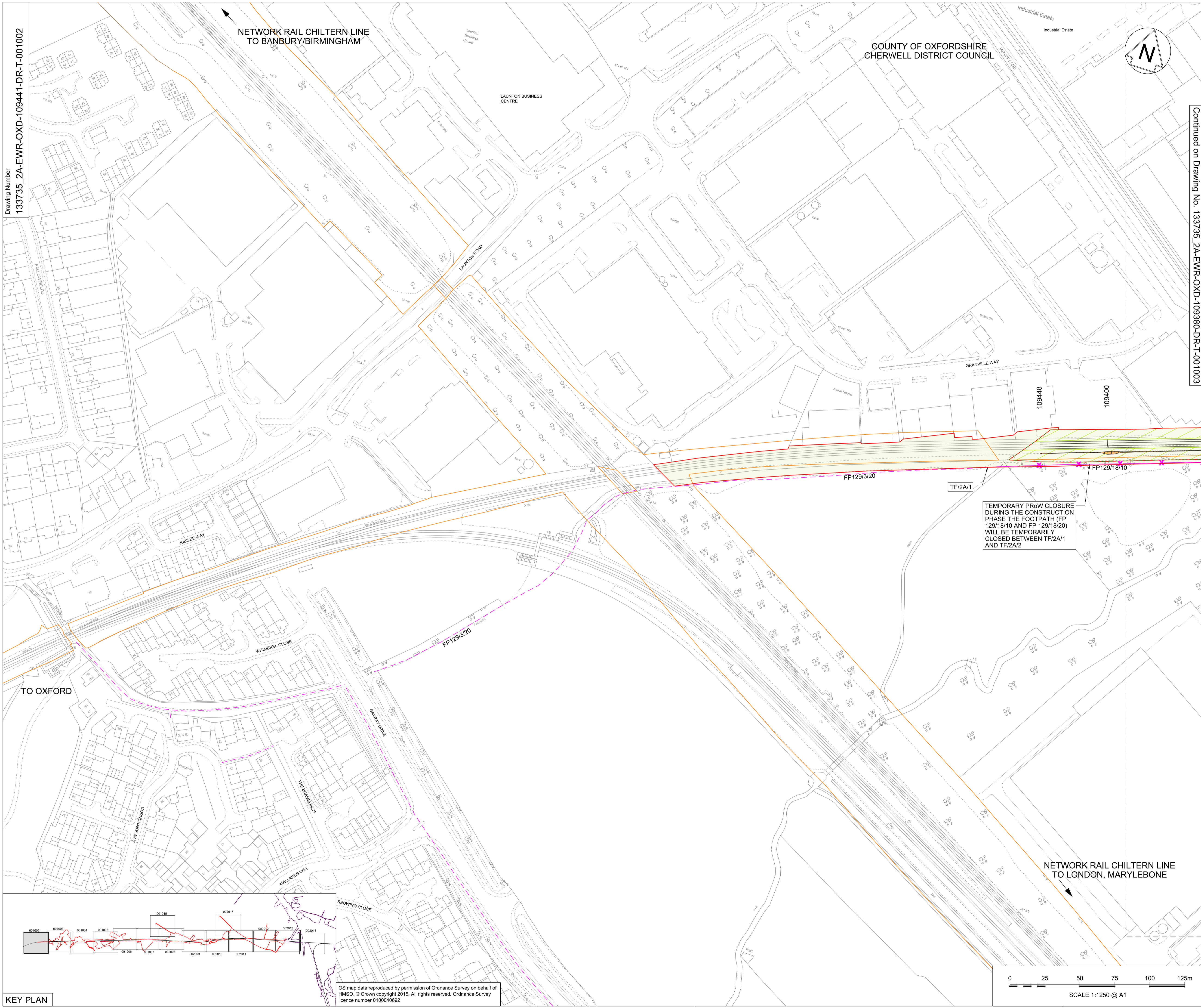
COUNTY OF OXFORDSHIRE
CHERWELL DISTRICT COUNCIL



NETWORK RAIL (EAST WEST
RAIL WESTERN SECTION
PHASE 2) ORDER

- KEY**
- APPLICATION BOUNDARY AND EXTENT OF PERMANENT AND TEMPORARY PROPOSED WORKS
 - PERMANENT LAND TO BE ACQUIRED FOR ENGINEERING WORKS
 - PERMANENT LAND TO BE ACQUIRED FOR ENVIRONMENT MITIGATION
 - EXISTING NETWORK RAIL BOUNDARY
 - WORKSITE AND ACCESS FOR CONSTRUCTION
 - EXTENT OF OVERLAP WITH ADJACENT SHEET
 - EARTHWORKS
 - EXISTING FOOTPATH
 - PROW THAT MAY BE TEMPORARILY CLOSED DURING CONSTRUCTION
 - X TF/2X/XX TEMPORARY PROW EXTINGUISHMENT POINT

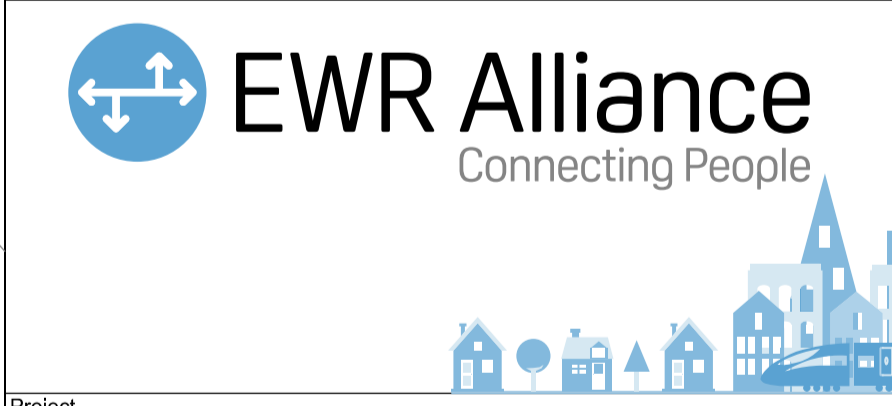
Continued on Drawing No. 133735_2A-EWR-OXD-109380-DR-T-001003



TEMPORARY PROW CLOSURE DURING THE CONSTRUCTION PHASE THE FOOTPATH (FP 129/18/10 AND FP 129/18/20) WILL BE TEMPORARILY CLOSED BETWEEN TF/2A/1 AND TF/2A/2

Rev	Date	Description of Revisions	Dsmd	Chkd	Appr
A01	17/12/17	Approved for Consultation		S.M.	P.P. C.M.

Status: Accepted for Outline Design Suitability: A4



Project: East West Rail (Western Section) Phase 2

Drawing Title: Scheme Drawing Bicester to Claydon Junction

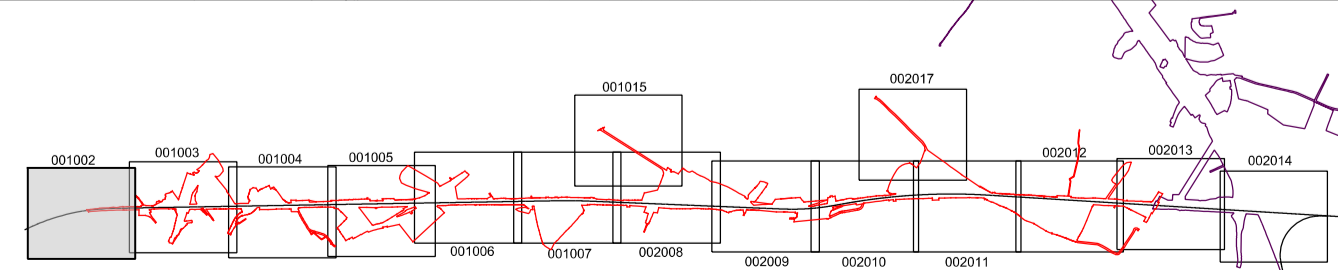
Designed	Sam McLelland	Signed	S. McLelland	Date	17/12/17
Drawn	Grace Newey	Signed	G. Newey	Date	07/12/16
Checked	Paul Panini	Signed	P. Panini	Date	17/12/17
Approved	Colin Murphy	Signed	C. Murphy	Date	17/12/17

Scale(s): 1:1250 ELR & Project Chainage OXD - 109441

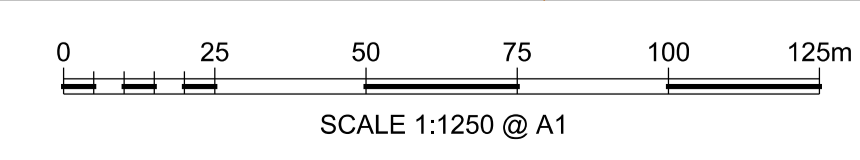
Design Package Risk Classification: Normal Sheet: 1 of 127

Alternative Reference: EWR2-CEP-DRG-PBL-411002 Revision: A01

Drawing Number: 133735_2A-EWR-OXD-109441-DR-T-001002



OS map data reproduced by permission of Ordnance Survey on behalf of HMSO. © Crown copyright 2015. All rights reserved. Ordnance Survey licence number 010040692



KEY PLAN