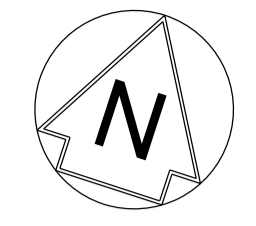


CONTINUED ON INSET A

INSET A



NETWORK RAIL (EAST WEST RAIL WESTERN SECTION PHASE 2) ORDER

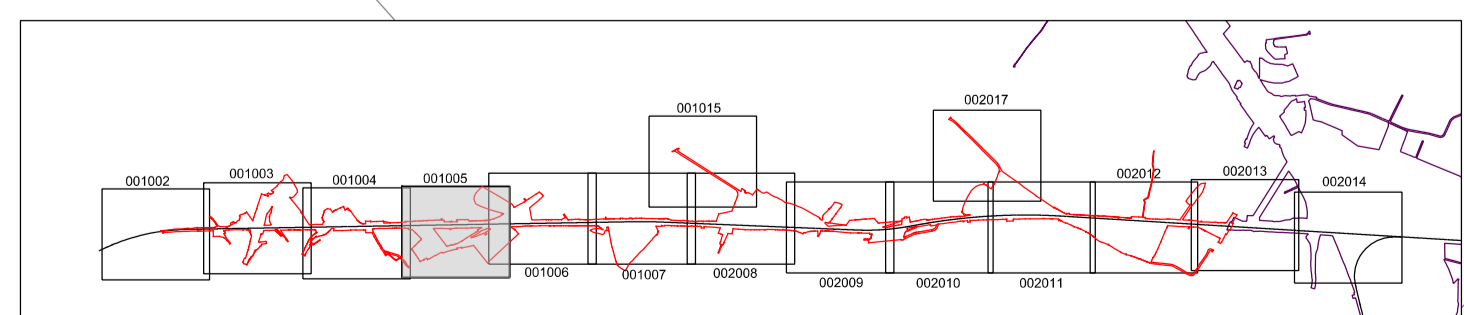
- KEY**
- APPLICATION BOUNDARY AND EXTENT OF PERMANENT AND TEMPORARY PROPOSED WORKS
 - PERMANENT LAND TO BE ACQUIRED FOR ENGINEERING WORKS
 - PERMANENT LAND TO BE ACQUIRED FOR ENVIRONMENTAL MITIGATION
 - EXISTING NETWORK RAIL BOUNDARY
 - WORKSITE AND ACCESS FOR CONSTRUCTION
 - EXTENT OF OVERLAP WITH ADJACENT SHEET
 - PROPOSED FOOTPATH
 - EXISTING FOOTPATH TO BE EXTINGUISHED
 - EXISTING FOOTPATH
 - X PROW TO BE EXTINGUISHED PERMANENTLY AND MAY BE TEMPORARILY CLOSED DURING CONSTRUCTION
 - X PROW THAT MAY BE TEMPORARILY CLOSED DURING CONSTRUCTION
 - TF/2X/XX TEMPORARY PROW EXTINGUISHMENT POINT
 - F/2X/XX PERMANENT PROW EXTINGUISHMENT POINT
 - CONSTRUCTION COMPOUND
 - EARTHWORKS
 - PROPOSED DRAINAGE AND OUTFALLS
 - EXISTING DRAINAGE WORKS REQUIRED
 - PROPOSED FILTER DRAIN
 - RETAINING WALL
 - ATTENUATION POND
 - HP-SG SGN HIGH PRESSURE GAS MAIN

Continued on Drawing No. 133735_2A-107120-DR-T-001006

LAUNTON NO.1 LEVEL CROSSING PROW REF. FP 272/13, FP 272/20 AND FP 272/12
 LEVEL CROSSING TO BE CLOSED FOOTPATH TO BE DIVERTED TO GRANGE FARM FOOTBRIDGE
 FOOTPATH FP272/20 TO BE EXTINGUISHED BETWEEN F/2A/7 AND F/2A/8
 NEW FOOTPATH PROPOSED BETWEEN F/2A/12 AND F/2A/11 THE DIVERSION ROUTE IS BETWEEN F/2A/7, F/2A/9 AND F/2A/10
 FOOTPATH F/272/12 TO BE EXTINGUISHED BETWEEN F/2A/10 AND F/2A/8
 NEW FOOTPATH PROPOSED BETWEEN F/2A/10 AND F/2A/4
 NEW FOOTPATH PROPOSED BETWEEN F/2A/5 AND F/2A/11

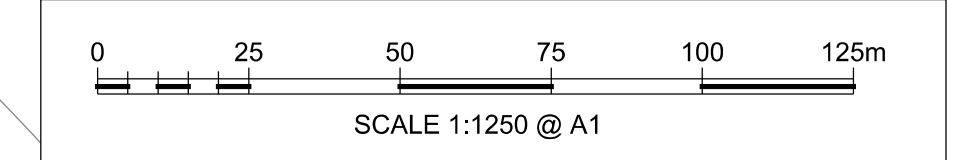
LAUNTON NO.2 LEVEL CROSSING PROW REF. FP 272/21/10
 LEVEL CROSSING TO BE CLOSED FOOTPATH TO BE DIVERTED TO GRANGE FARM FOOTBRIDGE
 FOOTPATH FP 272/21/10 TO BE EXTINGUISHED BETWEEN F/2A/9 AND F/2A/12
 THE DIVERSION ROUTE IS BETWEEN F/2A/9 F/2A/10, F/2A/4 GRANGE FARM FOOTBRIDGE, F/2A/5, F/2A/8, F/2A/11, LAUNTON LANE AND F/2A/12

TEMPORARY PROW CLOSURE DURING THE CONSTRUCTION PHASE THE FOOTPATH (FP 272/21/10) WILL BE CLOSED BETWEEN TF/2A/11 AND TF/2A/12



KEY PLAN

OS map data reproduced by permission of Ordnance Survey on behalf of HMSO. © Crown copyright 2015. All rights reserved. Ordnance Survey licence number 0100040892



Rev	Date	Description of Revisions	S.M.	P.P.	C.M.
A01	17/12/17	Approved for Consultation			

Accepted for Outline Design



Project
East West Rail (Western Section) Phase 2

Drawing Title
Scheme Drawing Bicester to Claydon Junction

Designed	Sam McLelland	Signed	S. McLelland	Date	17/12/17
Drawn	Grace Newey	Signed	G. Newey	Date	07/12/16
Checked	Paul Panini	Signed	P. Panini	Date	17/12/17
Approved	Colin Murphy	Signed	C. Murphy	Date	17/12/17

Scale(s)
 1:1250

ELR & Project Chainage
 OXD - 107820

Design Package Risk Classification
Normal

Sheet
 4 of 127

Alternative Reference
 EWR2-CEP-DRG-PBL-411005

Revision
 A01

Drawing Number
 133735_2A-EWR-OXD-107820-DR-T-001005

Drawing Number
 133735_2A-EWR-OXD-107820-DR-T-001005

Continued on Drawing No. 133735_2A-EWR-OXD-108600-DR-T-001004