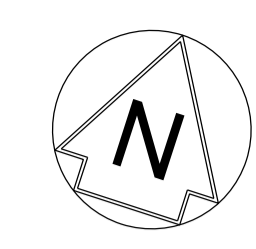




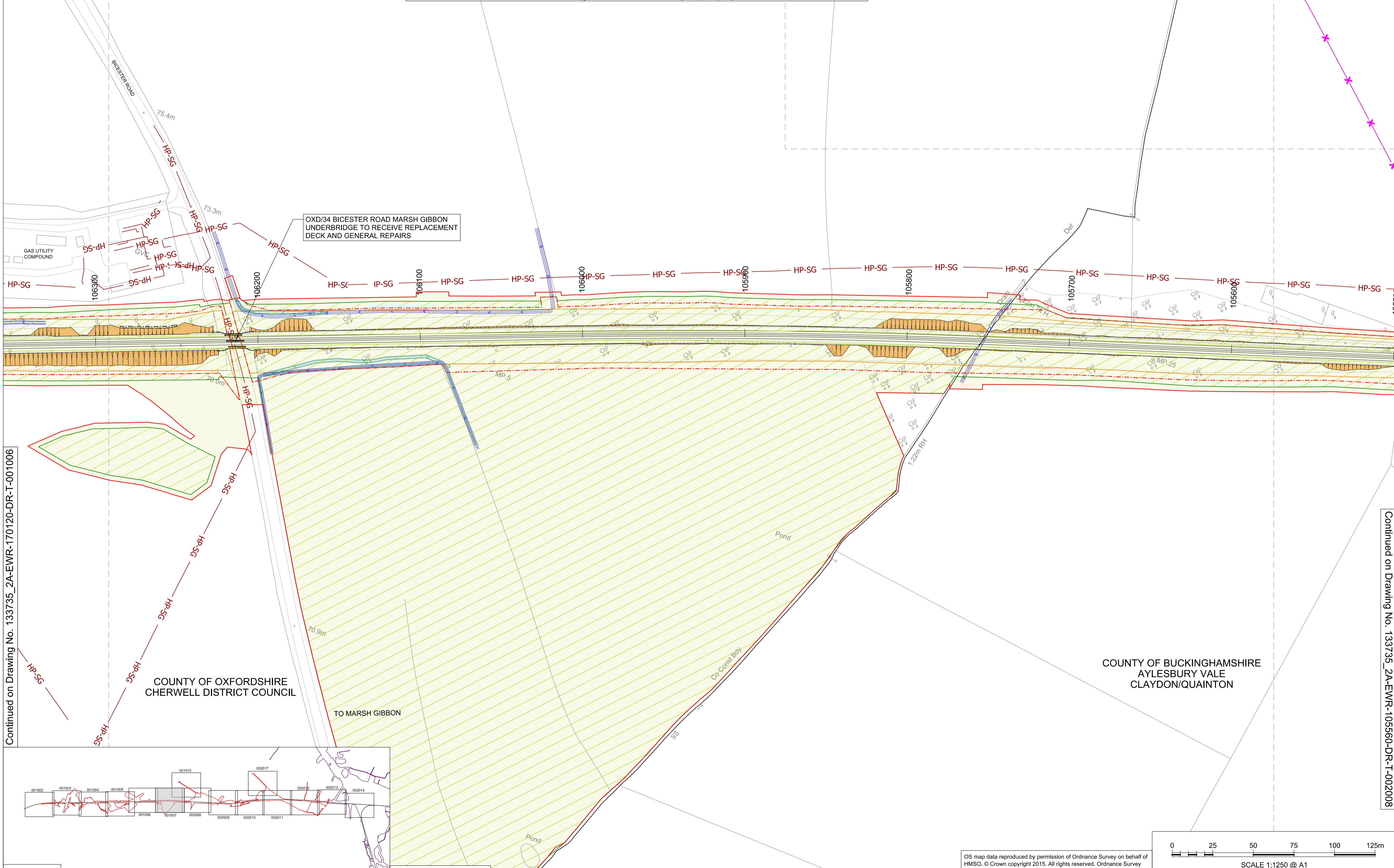
Continued on Drawing No. 133735_2A-EWR-OXD-105560-DR-T-001015



NETWORK RAIL (EAST WEST RAIL WESTERN SECTION PHASE 2) ORDER

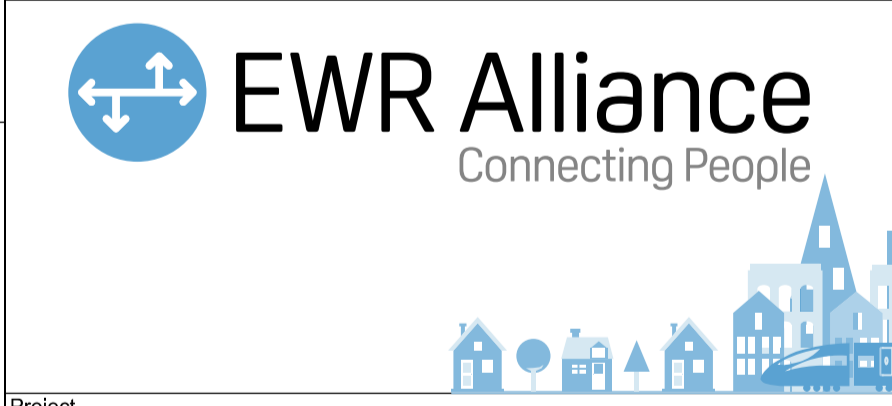
- KEY**
- APPLICATION BOUNDARY AND EXTENT OF PERMANENT AND TEMPORARY PROPOSED WORKS
 - PERMANENT LAND TO BE ACQUIRED FOR ENGINEERING WORKS
 - PERMANENT LAND TO BE ACQUIRED FOR ENVIRONMENTAL MITIGATION
 - EXISTING NETWORK RAIL BOUNDARY
 - WORKSITE AND ACCESS FOR CONSTRUCTION
 - EXTENT OF OVERLAP WITH ADJACENT SHEET
 - ADMINISTRATIVE BOUNDARY
 - PROW THAT MAY BE TEMPORARILY CLOSED DURING CONSTRUCTION
 - EARTHWORKS
 - PROPOSED DRAINAGE AND OUTFALLS
 - EXISTING DRAINAGE WORKS REQUIRED
 - PROPOSED FILTER DRAIN
 - HP-SG - SGN HIGH PRESSURE GAS MAIN

Drawing Number 133735_2A-EWR-OXD-106340-DR-T-001007



| Rev | Date | Description of Revisions | S.M. | P.P. | C.M. |
|-----|----------|---------------------------|------|------|------|
| A01 | 17/12/17 | Approved for Consultation | | | |

Accepted for Outline Design



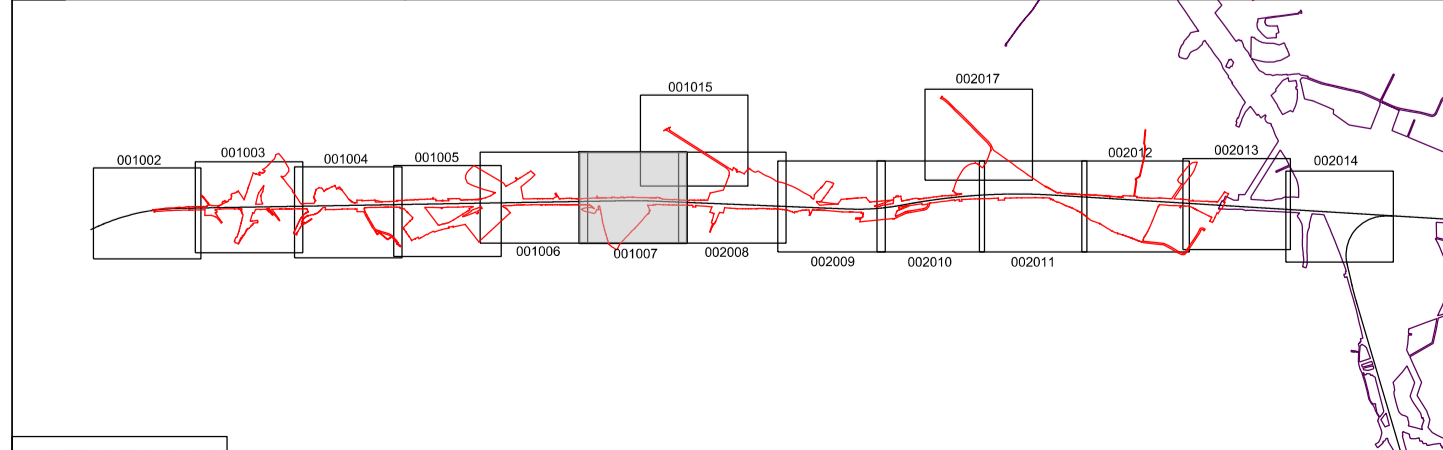
Project: East West Rail (Western Section) Phase 2

Drawing Title: Scheme Drawing Bicester to Claydon Junction

| | | | | | |
|----------|---------------|--------|--------------|------|----------|
| Designed | Sam McLelland | Signed | S. McLelland | Date | 17/12/17 |
| Drawn | Grace Newey | Signed | G. Newey | Date | 07/12/16 |
| Checked | Paul Panini | Signed | P. Panini | Date | 17/12/17 |
| Approved | Colin Murphy | Signed | C. Murphy | Date | 17/12/17 |

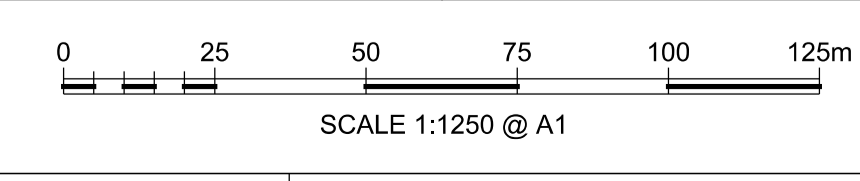
Scale(s): 1:1250
 Design Package Risk Classification: Normal
 Alternative Reference: EWR2-CEP-DRG-PBL-411007
 Drawing Number: 133735_2A-EWR-OXD-106340-DR-T-001007

Continued on Drawing No. 133735_2A-EWR-170120-DR-T-001006



Continued on Insert A

OS map data reproduced by permission of Ordnance Survey on behalf of HMSO. © Crown copyright 2015. All rights reserved. Ordnance Survey licence number 010040692



SCALE 1:1250 @ A1