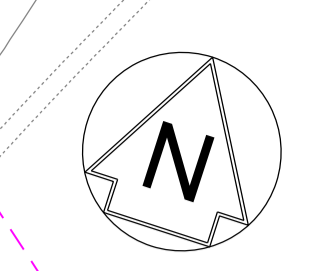


Drawing Number
133735_2A-EWR-OXD-104780-DR-T-002009

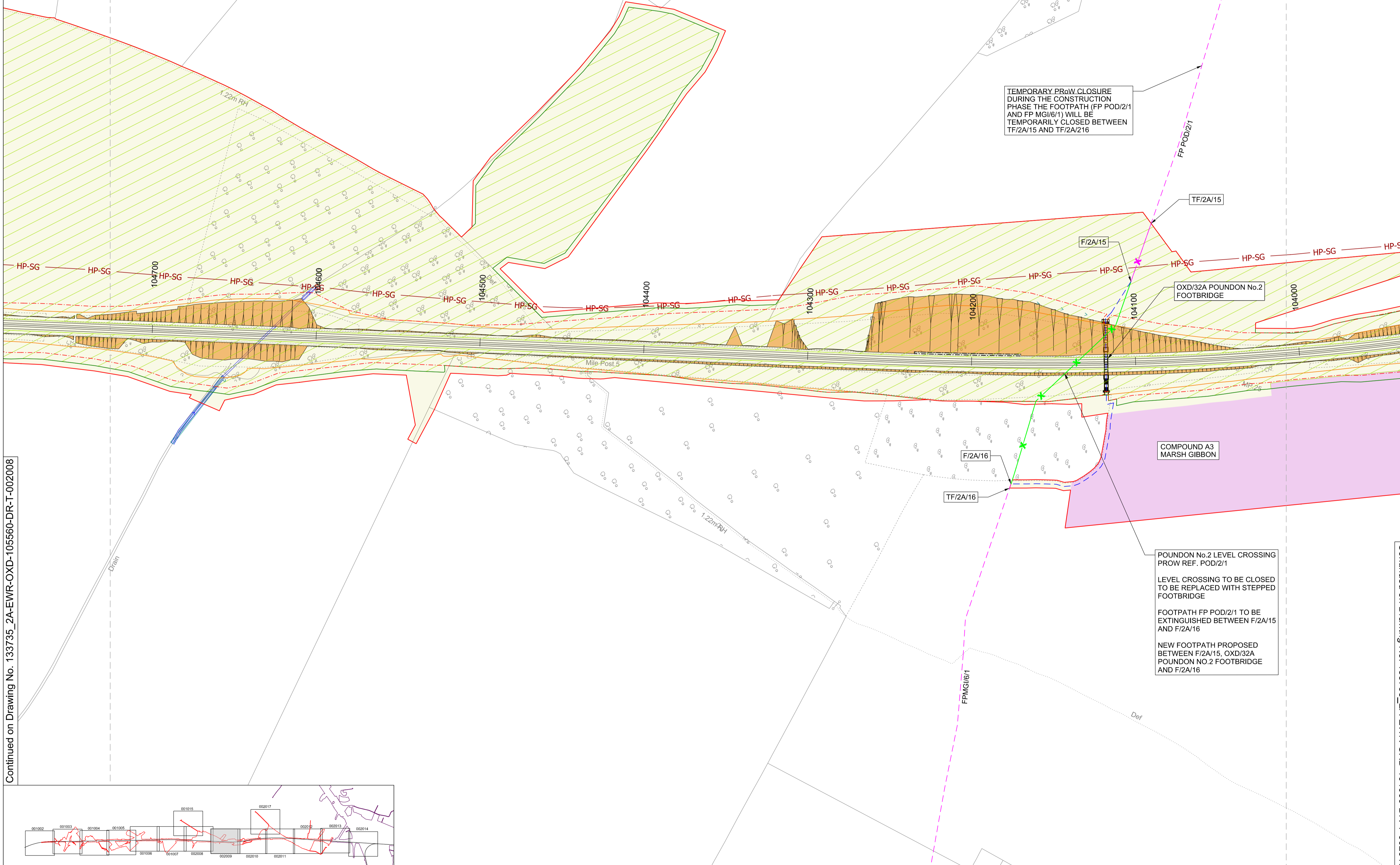
Continued on Drawing No. 133735_2A-EWR-OXD-105560-DR-T-002008

COUNTY OF BUCKINGHAMSHIRE
AYLESBURY VALE
CLAYDON/QUANTON



NETWORK RAIL (EAST WEST
RAIL WESTERN SECTION
PHASE 2) ORDER

- KEY**
- APPLICATION BOUNDARY AND EXTENT OF PERMANENT AND TEMPORARY PROPOSED WORKS
 - PERMANENT LAND TO BE ACQUIRED FOR ENGINEERING WORKS
 - PERMANENT LAND TO BE ACQUIRED FOR ENVIRONMENTAL MITIGATION
 - EXISTING NETWORK RAIL BOUNDARY
 - WORKSITE AND ACCESS FOR CONSTRUCTION
 - EXTENT OF OVERLAP WITH ADJACENT SHEET
 - EXISTING FOOTPATH ROUTE
 - PROPOSED FOOTPATH ROUTE
 - PROW TO BE EXTINGUISHED PERMANENTLY AND MAY BE TEMPORARILY CLOSED DURING CONSTRUCTION
 - PROW THAT MAY BE TEMPORARILY CLOSED DURING CONSTRUCTION
 - TF/2X/XX TEMPORARY PROW EXTINGUISHMENT POINT
 - F/2X/XX PERMANENT PROW EXTINGUISHMENT POINT
 - CONSTRUCTION COMPOUND
 - EARTHWORKS
 - PROPOSED DRAINAGE AND OUTFALLS
 - EXISTING DRAINAGE WORKS REQUIRED
 - HP-SG SGN HIGH PRESSURE GAS MAIN
 - RETAINING WALL



TEMPORARY PROW CLOSURE DURING THE CONSTRUCTION PHASE THE FOOTPATH (FP POD/2/1 AND FP MGI/6/1) WILL BE TEMPORARILY CLOSED BETWEEN TF/2A/15 AND TF/2A/16

POUNDON No.2 LEVEL CROSSING PROW REF. POD/2/1
LEVEL CROSSING TO BE CLOSED TO BE REPLACED WITH STEPPED FOOTBRIDGE
FOOTPATH FP POD/2/1 TO BE EXTINGUISHED BETWEEN F/2A/15 AND F/2A/16
NEW FOOTPATH PROPOSED BETWEEN F/2A/15, OXD/32A POUNDON NO.2 FOOTBRIDGE AND F/2A/16

Rev	Date	Description of Revisions	Desd	Chkd	Appr	S.M.	P.P.	C.M.
A01	17/12/17	Approved for Consultation						

Status: Accepted for Outline Design
Suitability: A4



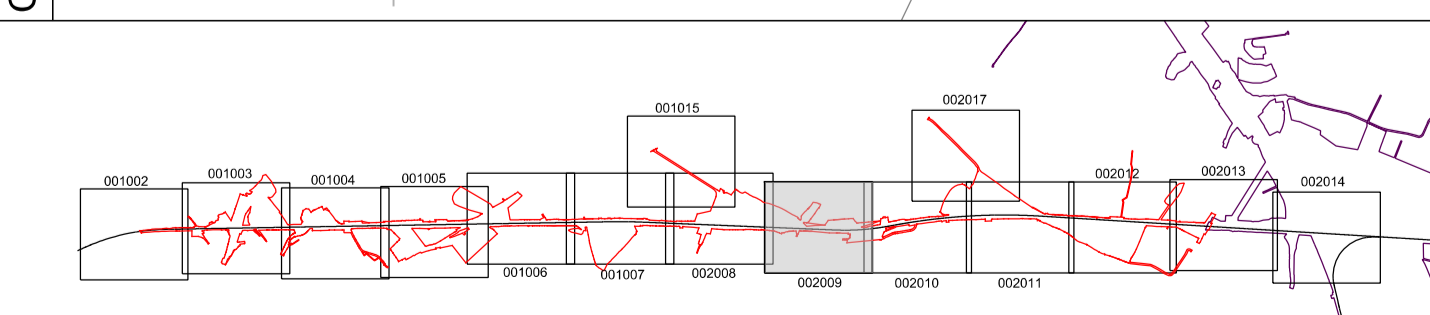
East West Rail
(Western Section)
Phase 2

Scheme Drawing
Bicester to Claydon Junction

Designed	Sam McLelland	Signed	S. McLelland	Date	17/12/17
Drawn	Grace Newey	Signed	G. Newey	Date	07/12/16
Checked	Paul Panini	Signed	P. Panini	Date	17/12/17
Approved	Colin Murphy	Signed	C. Murphy	Date	17/12/17

Scale(s) 1:1250
ELR & Project Chainage OXD - 104780
Design Package Risk Classification Normal
Sheet 9 of 127

Alternative Reference EWR2-CEP-DRG-PBL-412009
Revision A01
Drawing Number 133735_2A-EWR-OXD-104780-DR-T-002009



OS map data reproduced by permission of Ordnance Survey on behalf of HMSO. © Crown copyright 2015. All rights reserved. Ordnance Survey licence number 0100040892

