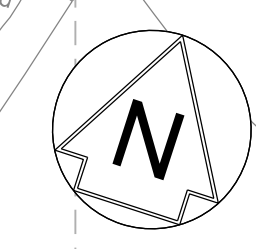


Drawing Number
133735_2A-EWR-OXD-103180-DR-T-002011

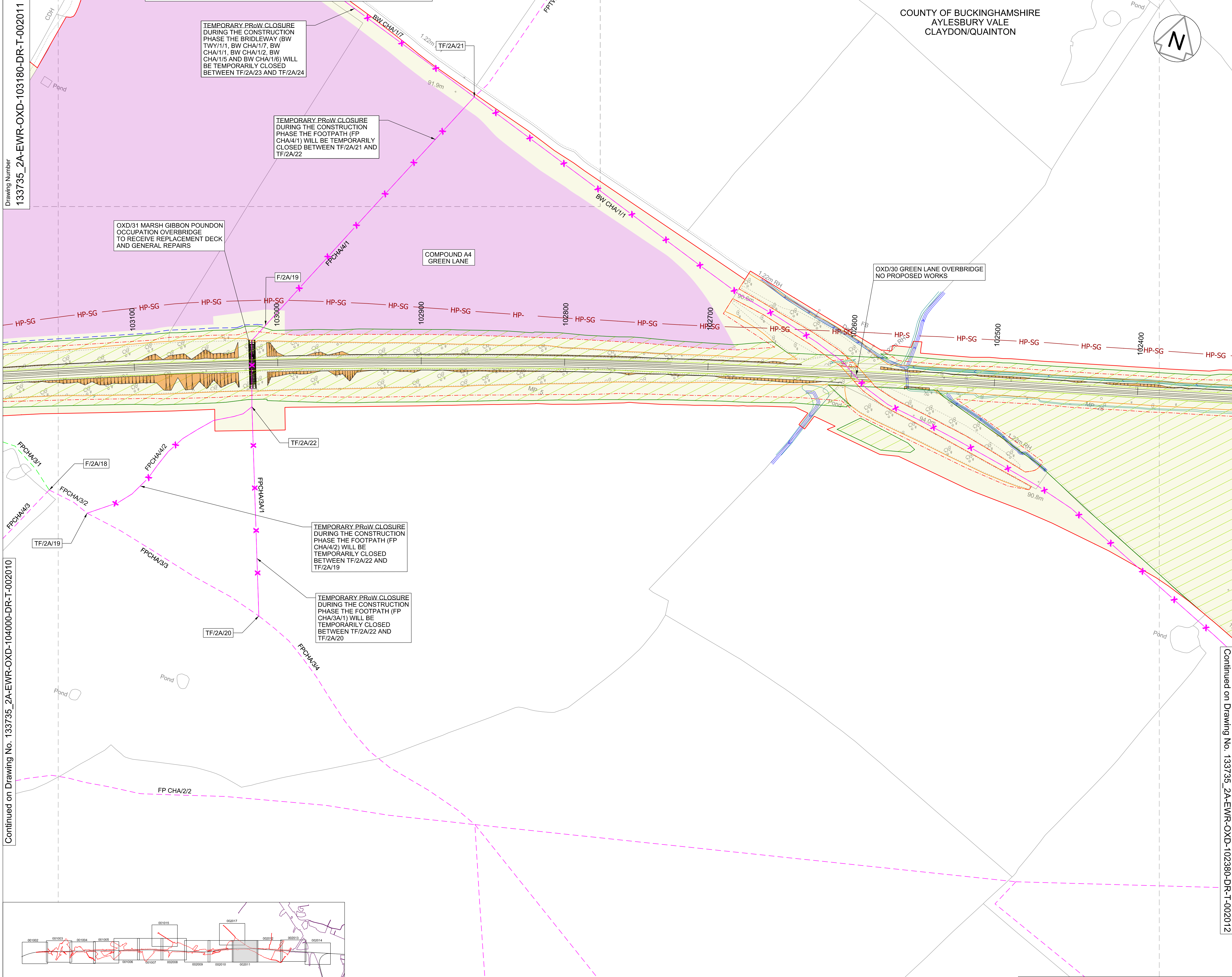
Continued on Drawing No. 133735_2A-EWR-OXD-103600-DR-T-002017

COUNTY OF BUCKINGHAMSHIRE
AYLESBURY VALE
CLAYDON/QUANTON



**NETWORK RAIL (EAST WEST
RAIL WESTERN SECTION
PHASE 2) ORDER**

- KEY**
- APPLICATION BOUNDARY AND EXTENT OF PERMANENT AND TEMPORARY PROPOSED WORKS
 - PERMANENT LAND TO BE ACQUIRED FOR ENGINEERING WORKS
 - PERMANENT LAND TO BE ACQUIRED FOR ENVIRONMENTAL MITIGATION
 - EXISTING NETWORK RAIL BOUNDARY
 - WORKSITE AND ACCESS FOR CONSTRUCTION
 - EXTENT OF OVERLAP WITH ADJACENT SHEET
 - EXISTING FOOTPATH TO BE EXTINGUISHED
 - EXISTING FOOTPATH
 - PROPOSED FOOTPATH
 - x PROW THAT MAY BE TEMPORARILY CLOSED DURING CONSTRUCTION
 - TF/2X/XX TEMPORARY PROW EXTINGUISHMENT POINT
 - F/2X/XX PERMANENT PROW EXTINGUISHMENT POINT
 - CONSTRUCTION COMPOUND
 - EARTHWORKS
 - PROPOSED DRAINAGE AND OUTFALLS
 - EXISTING DRAINAGE WORKS REQUIRED
 - HP-SG SGN HIGH PRESSURE GAS MAIN



Continued on Drawing No. 133735_2A-EWR-OXD-104000-DR-T-002010

Rev	Date	Description of Revisions	Desd	Chkd	Appr	Status	Suitability
A01	17/12/17	Approved for Consultation				S.M.	P.P.
						C.M.	
Accepted for Outline Design							A4



**East West Rail
(Western Section)
Phase 2**

**Scheme Drawing
Bicester to Claydon Junction**

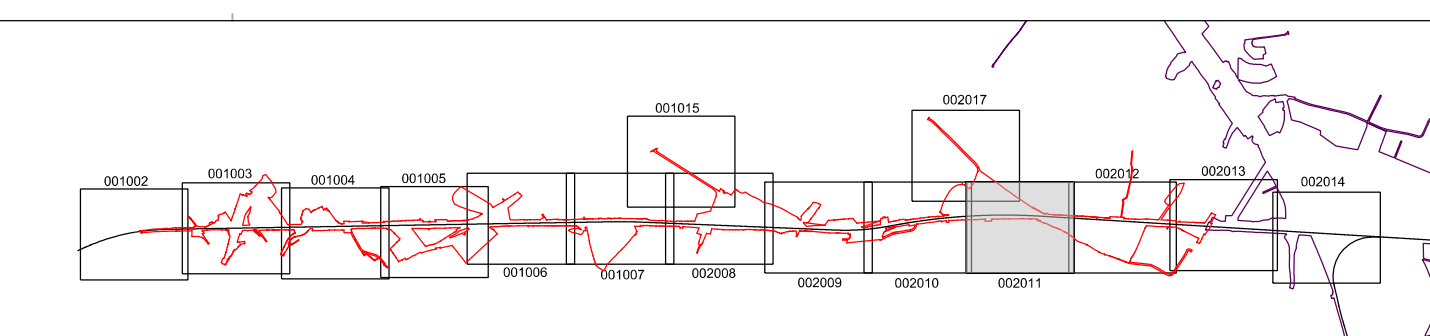
Designed	Sam McLelland	Signed	S. McLelland	Date	17/12/17
Drawn	Grace Newey	Signed	G. Newey	Date	22/02/17
Checked	Paul Panini	Signed	P. Panini	Date	17/12/17
Approved	Colin Murphy	Signed	C. Murphy	Date	17/12/17

Scale(s) ELR & Project Chainage
OXD - 103180

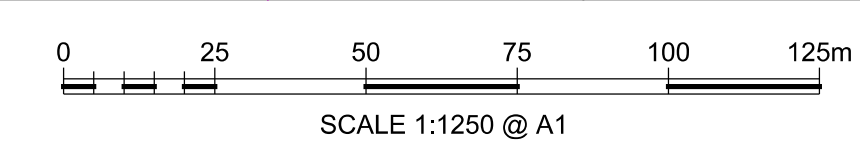
Design Package Risk Classification **Normal** Sheet **12 of 127**

Alternative Reference **EWR2-CEP-DRG-PBL-412011** Revision **A01**

Drawing Number **133735_2A-EWR-OXD-103180-DR-T-002011**



OS map data reproduced by permission of Ordnance Survey on behalf of HMSO. © Crown copyright 2015. All rights reserved. Ordnance Survey licence number 010040692



KEY PLAN